

2010

TIDAL PREDICTIONS

VANUATU – PORT VILA

TIDE PREDICTIONS FOR VANUATU – PORT VILA

JANUARY – 2010

LOCAL STANDARD TIME

Tide gauge zero is 4.8993 metres below VAN16

SUNDAY

MONDAY

TUESDAY

WEDNESDAY THURSDAY

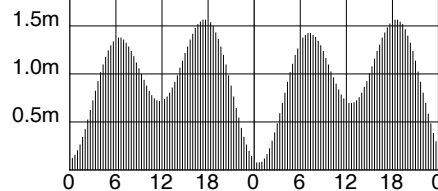
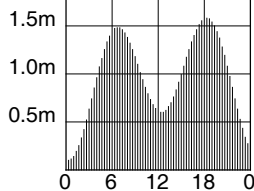
FRIDAY

SATURDAY

31	0017	0.10
	0647	1.48
	1226	0.60
	1819	1.58

1 ○	0627	1.37
	1145	0.71
	1736	1.57

2	0035	0.07
	0712	1.42
	1237	0.69
	1828	1.56



3	0120	0.08
	0757	1.45
	1330	0.67
	1919	1.52

4	0205	0.13
	0842	1.46
	1426	0.66
	2012	1.45

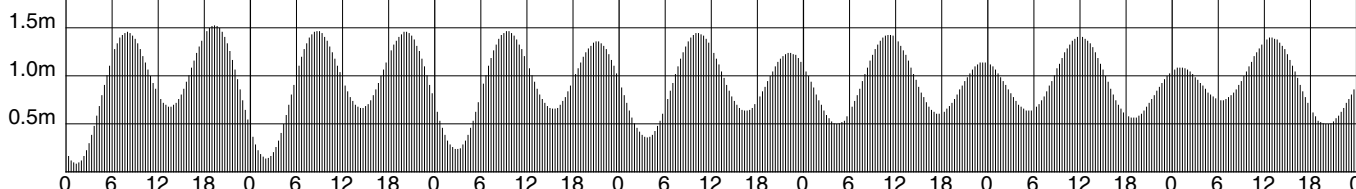
5	0251	0.23
	0929	1.46
	1525	0.65
	2108	1.35

6	0337	0.35
	1016	1.44
	1629	0.63
	2212	1.23

7 ☾	0426	0.49
	1107	1.42
	1737	0.60
	2330	1.13

8	0520	0.63
	1202	1.40
	1851	0.55

9	0104	1.08
	0626	0.74
	1259	1.39
	2002	0.49



10	0238	1.09
	0740	0.81
	1354	1.38
	2105	0.42

11	0352	1.13
	0851	0.83
	1445	1.39
	2157	0.36

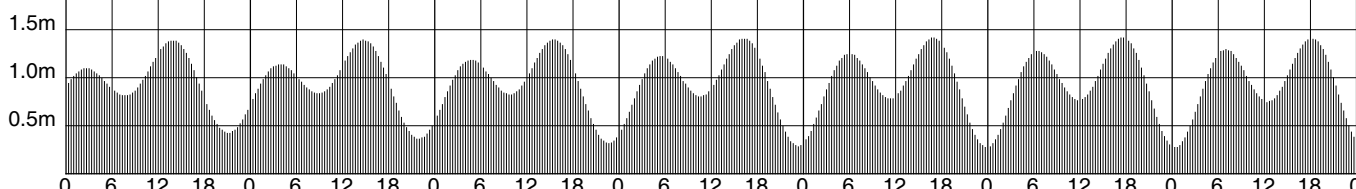
12	0445	1.18
	0948	0.82
	1533	1.39
	2240	0.31

13	0525	1.22
	1035	0.80
	1617	1.40
	2317	0.28

14	0600	1.25
	1115	0.78
	1658	1.41
	2351	0.27

15 ●	0630	1.27
	1151	0.76
	1735	1.41

16	0023	0.27
	0700	1.29
	1226	0.74
	1812	1.40



17	0054	0.29
	0729	1.30
	1300	0.74
	1847	1.38

18	0124	0.32
	0757	1.31
	1337	0.73
	1922	1.34

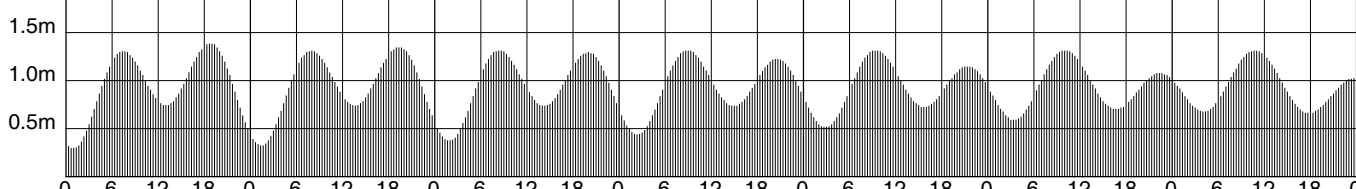
19	0153	0.37
	0825	1.31
	1415	0.73
	1958	1.29

20	0222	0.43
	0854	1.31
	1457	0.73
	2037	1.22

21	0252	0.51
	0926	1.31
	1545	0.72
	2123	1.14

22	0325	0.59
	1002	1.31
	1641	0.70
	2223	1.07

23 ☾	0405	0.67
	1046	1.31
	1748	0.65
	2348	1.02



24	0457	0.75
	1141	1.31
	1903	0.59

25	0129	1.03
	0608	0.81
	1244	1.33
	2012	0.49

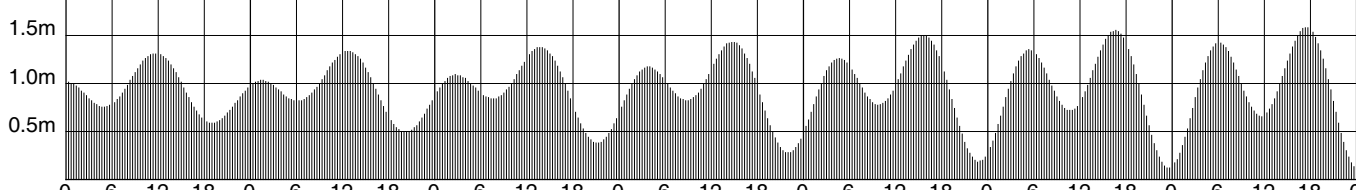
26	0248	1.09
	0732	0.84
	1346	1.38
	2111	0.38

27	0349	1.17
	0848	0.82
	1445	1.43
	2201	0.28

28	0439	1.26
	0950	0.77
	1542	1.49
	2248	0.18

29	0524	1.35
	1044	0.71
	1635	1.55
	2333	0.12

30 ○	0606	1.42
	1135	0.65
	1728	1.58



© Copyright: Commonwealth of Australia 2010, Bureau of Meteorology (ABN 92 637 533 532)

Disclaimer: These tide predictions are supplied in good faith and believed to be correct.

No warranty is given in respect to errors, omissions, or suitability for any purpose.

TIDE PREDICTIONS FOR VANUATU – PORT VILA

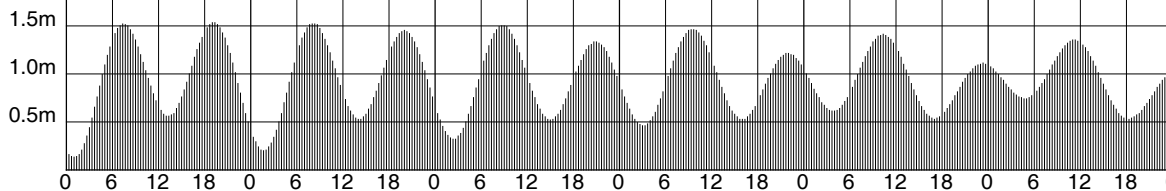
FEBRUARY – 2010

LOCAL STANDARD TIME

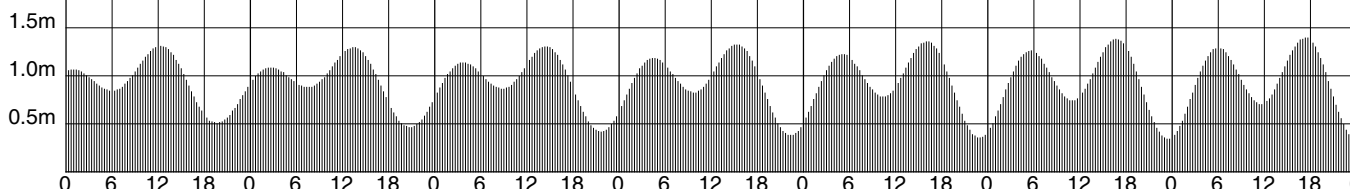
Tide gauge zero is 4.8993 metres below VAN16

SUNDAY MONDAY TUESDAY WEDNESDAY THURSDAY FRIDAY SATURDAY

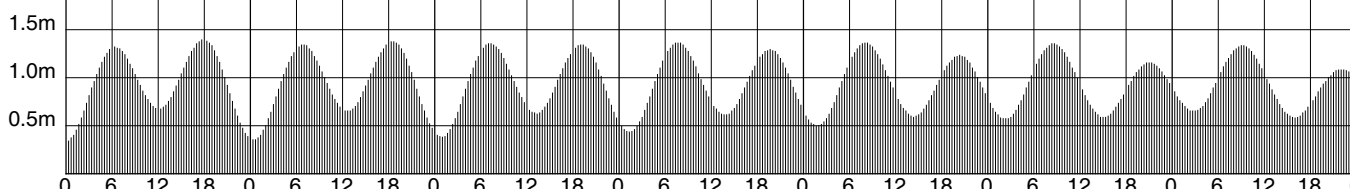
1	0100 0.13 0728 1.52 1315 0.56 1910 1.53	2	0142 0.20 0808 1.53 1407 0.53 2001 1.45	3	0224 0.32 0849 1.51 1500 0.52 2056 1.33	4	0306 0.46 0931 1.46 1558 0.53 2158 1.21	5	0351 0.61 1018 1.41 1702 0.53 2317 1.11	6	0445 0.74 1114 1.35 1817 0.53
----------	--	----------	--	----------	--	----------	--	----------	--	----------	-------------------------------------



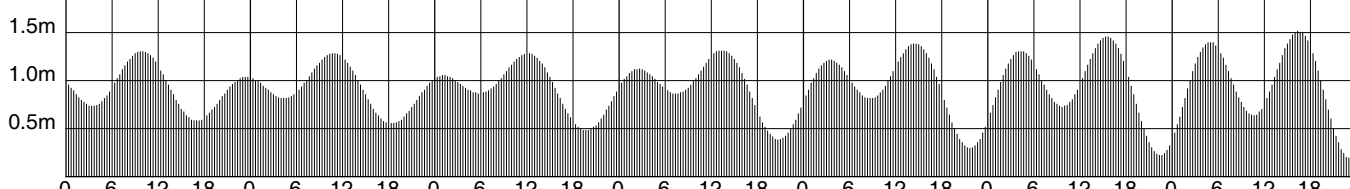
7	0100 1.06 0558 0.84 1218 1.31 1937 0.50	8	0238 1.08 0729 0.88 1326 1.29 2046 0.46	9	0345 1.13 0846 0.86 1427 1.30 2139 0.41	10	0430 1.18 0942 0.82 1519 1.32 2221 0.38	11	0503 1.22 1024 0.78 1604 1.35 2256 0.35	12	0533 1.26 1100 0.74 1645 1.38 2328 0.33	13	0600 1.29 1134 0.70 1721 1.39 2357 0.33
----------	--	----------	--	----------	--	-----------	--	-----------	--	-----------	--	-----------	--



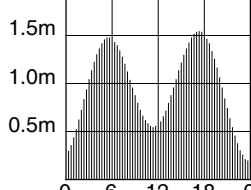
14	0626 1.32 1207 0.67 1757 1.39	15	0026 0.35 0650 1.34 1239 0.65 1831 1.37	16	0053 0.38 0715 1.35 1313 0.62 1905 1.34	17	0120 0.43 0740 1.36 1347 0.61 1941 1.29	18	0147 0.49 0805 1.36 1424 0.59 2019 1.23	19	0216 0.57 0834 1.35 1505 0.59 2104 1.15	20	0248 0.64 0907 1.33 1555 0.58 2203 1.08
-----------	-------------------------------------	-----------	--	-----------	--	-----------	--	-----------	--	-----------	--	-----------	--



21	0328 0.73 0951 1.30 1659 0.58 2330 1.03	22	0423 0.81 1050 1.28 1819 0.54	23	0114 1.05 0547 0.86 1206 1.28 1941 0.48	24	0232 1.12 0726 0.86 1324 1.31 2046 0.38	25	0330 1.21 0843 0.81 1431 1.38 2140 0.29	26	0415 1.30 0943 0.72 1531 1.45 2227 0.22	27	0457 1.39 1034 0.63 1627 1.51 2310 0.18
-----------	--	-----------	-------------------------------------	-----------	--	-----------	--	-----------	--	-----------	--	-----------	--



28	0536 1.47 1123 0.54 1719 1.54 2352 0.19
-----------	--



© Copyright: Commonwealth of Australia 2010, Bureau of Meteorology (ABN 92 637 533 532)

Disclaimer: These tide predictions are supplied in good faith and believed to be correct.

No warranty is given in respect to errors, omissions, or suitability for any purpose.

TIDE PREDICTIONS FOR VANUATU – PORT VILA

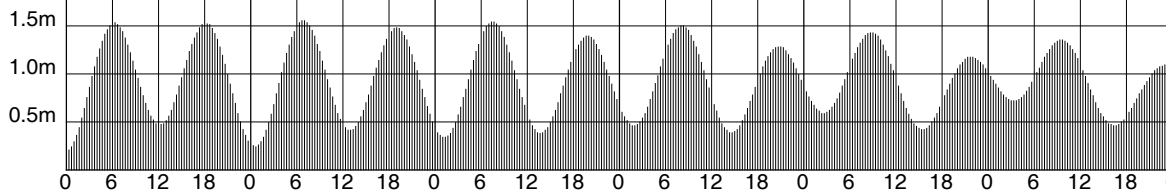
MARCH – 2010

LOCAL STANDARD TIME

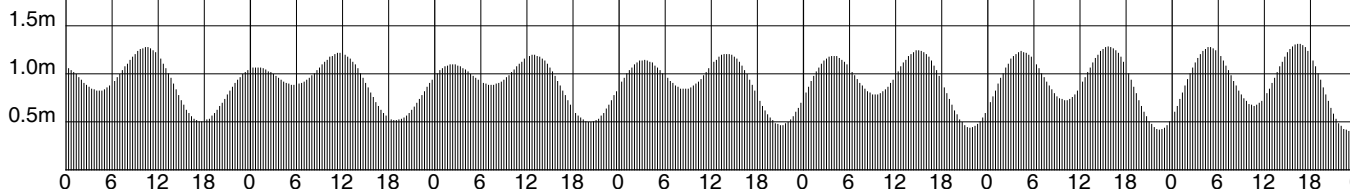
Tide gauge zero is 4.8993 metres below VAN16

SUNDAY MONDAY TUESDAY WEDNESDAY THURSDAY FRIDAY SATURDAY

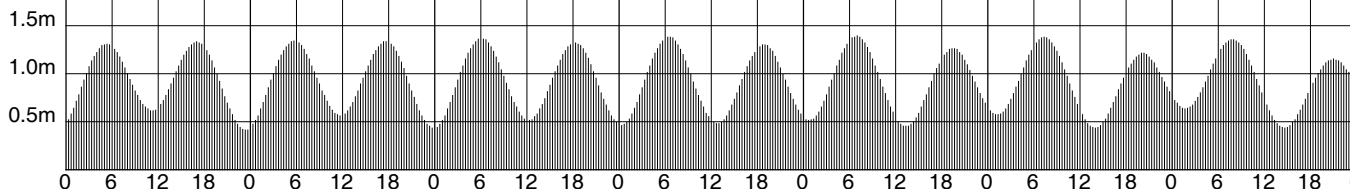
1 ○ 0614 1.53 1210 0.46 1810 1.53	2 0033 0.24 0652 1.55 1258 0.41 1900 1.48	3 0114 0.33 0730 1.54 1345 0.38 1951 1.39	4 0154 0.46 0807 1.50 1433 0.39 2045 1.28	5 0235 0.59 0847 1.43 1526 0.42 2146 1.17	6 0320 0.72 0931 1.35 1625 0.46 2307 1.09
--	--	--	--	--	--



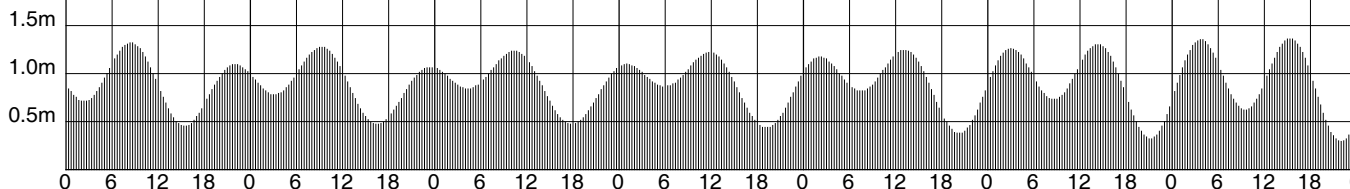
7 ● 0417 0.82 1026 1.27 1735 0.50	8 ● 0051 1.06 0542 0.88 1137 1.21 1858 0.51	9 0218 1.09 0723 0.88 1255 1.19 2011 0.49	10 0315 1.14 0836 0.83 1403 1.20 2106 0.46	11 0355 1.18 0926 0.78 1500 1.24 2147 0.43	12 0426 1.23 1004 0.72 1545 1.28 2222 0.41	13 0453 1.27 1039 0.66 1626 1.31 2253 0.40
--	---	--	---	---	---	---



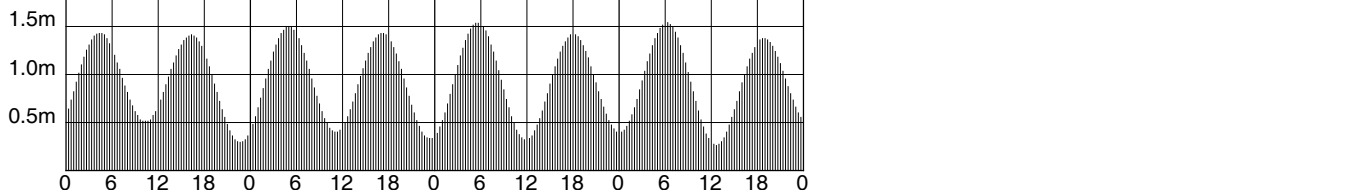
14 0518 1.31 1112 0.61 1704 1.33 2322 0.41	15 0542 1.34 1144 0.56 1740 1.33 2350 0.43	16 ● 0605 1.37 1215 0.51 1815 1.32	17 0018 0.46 0630 1.38 1248 0.47 1852 1.30	18 0046 0.51 0654 1.39 1321 0.44 1930 1.26	19 0115 0.57 0721 1.38 1358 0.43 2010 1.21	20 0146 0.63 0752 1.35 1438 0.43 2058 1.15
---	---	---	---	---	---	---



21 0223 0.70 0829 1.32 1526 0.45 2200 1.09	22 0310 0.78 0915 1.27 1629 0.47 2327 1.06	23 ● 0417 0.84 1020 1.23 1748 0.47	24 0100 1.10 0557 0.86 1145 1.22 1911 0.43	25 0209 1.17 0729 0.82 1309 1.24 2016 0.38	26 0300 1.26 0837 0.73 1420 1.30 2111 0.32	27 0343 1.35 0931 0.62 1522 1.36 2158 0.29
---	---	---	---	---	---	---



28 0422 1.43 1021 0.51 1618 1.41 2241 0.29	29 0500 1.50 1108 0.40 1711 1.43 2323 0.32	30 ○ 0536 1.53 1153 0.31 1802 1.42	31 0004 0.39 0613 1.54 1238 0.26 1853 1.37
---	---	---	---



© Copyright: Commonwealth of Australia 2010, Bureau of Meteorology (ABN 92 637 533 532)

Disclaimer: These tide predictions are supplied in good faith and believed to be correct.

No warranty is given in respect to errors, omissions, or suitability for any purpose.

TIDE PREDICTIONS FOR VANUATU – PORT VILA

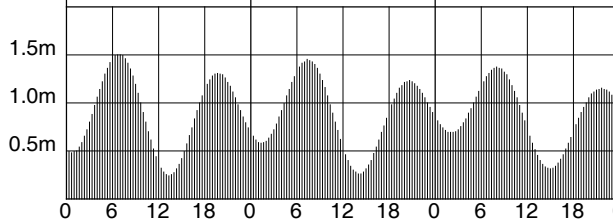
APRIL – 2010

LOCAL STANDARD TIME

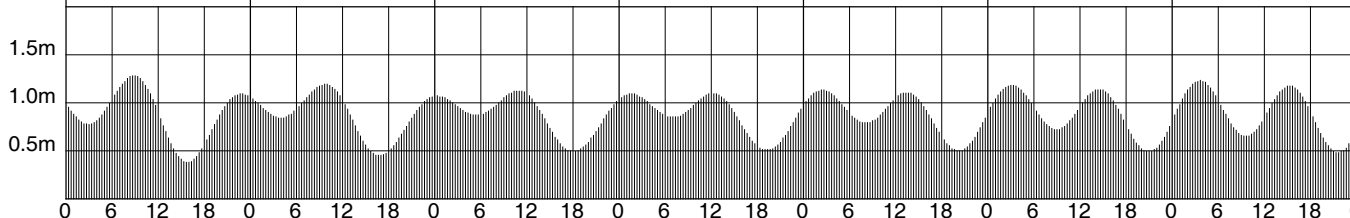
Tide gauge zero is 4.8993 metres below VAN16

SUNDAY MONDAY TUESDAY WEDNESDAY THURSDAY FRIDAY SATURDAY

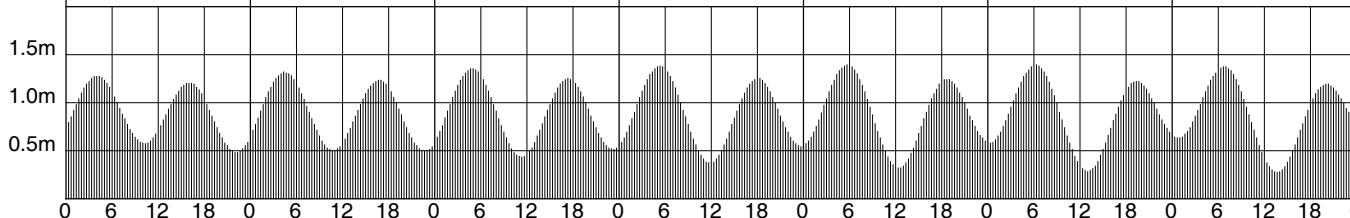
1	0045 0.48 0650 1.51 1323 0.24 1944 1.31	2	0125 0.58 0728 1.45 1408 0.26 2036 1.23	3	0207 0.68 0806 1.37 1455 0.31 2135 1.15
----------	--	----------	--	----------	--



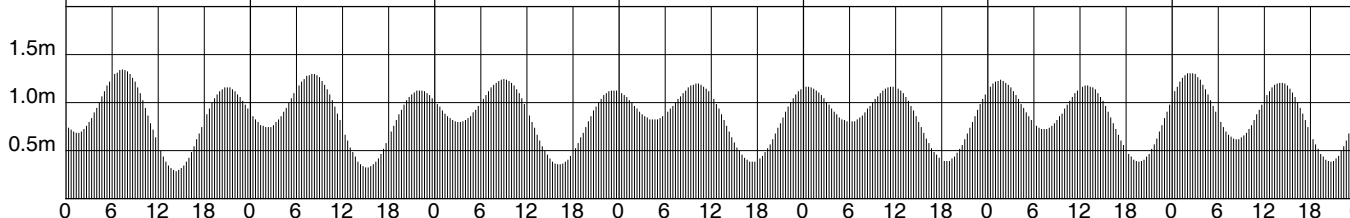
4	0255 0.77 0850 1.28 1547 0.38 2249 1.09	5	0357 0.84 0944 1.19 1648 0.45	6	0018 1.07 0526 0.87 1052 1.12 1800 0.49	7	0135 1.09 0700 0.84 1213 1.09 1914 0.51	8	0228 1.13 0809 0.79 1327 1.10 2013 0.50	9	0305 1.18 0858 0.72 1429 1.13 2059 0.49	10	0336 1.23 0937 0.65 1519 1.17 2137 0.48
----------	--	----------	-------------------------------------	----------	--	----------	--	----------	--	----------	--	-----------	--



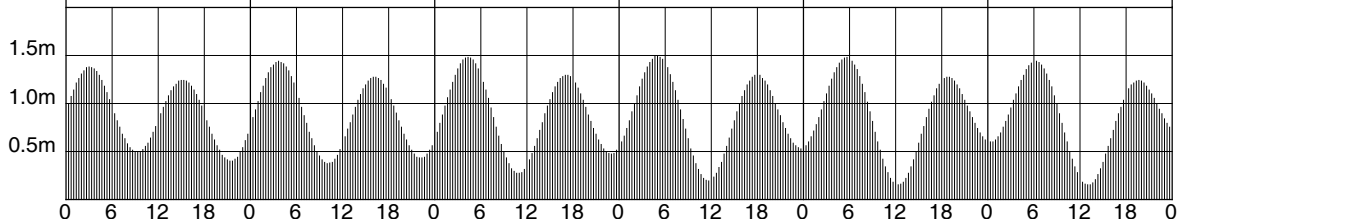
11	0403 1.27 1013 0.57 1604 1.20 2210 0.48	12	0429 1.32 1046 0.50 1645 1.23 2242 0.49	13	0453 1.35 1118 0.43 1724 1.25 2313 0.51	14	0518 1.37 1151 0.37 1802 1.25 2344 0.54	15	0545 1.39 1225 0.31 1841 1.24	16	0015 0.58 0614 1.39 1300 0.28 1922 1.22	17	0049 0.63 0645 1.37 1338 0.27 2006 1.19
-----------	--	-----------	--	-----------	--	-----------	--	-----------	-------------------------------------	-----------	--	-----------	--



18	0128 0.68 0723 1.34 1421 0.28 2058 1.15	19	0213 0.74 0806 1.29 1511 0.31 2201 1.12	20	0310 0.79 0900 1.24 1612 0.35 2319 1.12	21	0430 0.82 1008 1.19 1722 0.38	22	0034 1.16 0603 0.79 1130 1.16 1835 0.39	23	0135 1.23 0721 0.72 1254 1.17 1941 0.38	24	0224 1.30 0824 0.61 1408 1.20 2036 0.38
-----------	--	-----------	--	-----------	--	-----------	-------------------------------------	-----------	--	-----------	--	-----------	--



25	0305 1.38 0917 0.49 1514 1.24 2126 0.40	26	0345 1.44 1006 0.37 1613 1.27 2212 0.43	27	0422 1.48 1052 0.27 1707 1.29 2256 0.47	28	0500 1.49 1137 0.19 1759 1.29 2338 0.53	29	0537 1.48 1220 0.15 1848 1.27	30	0020 0.60 0615 1.44 1302 0.14 1937 1.24
-----------	--	-----------	--	-----------	--	-----------	--	-----------	-------------------------------------	-----------	--



© Copyright: Commonwealth of Australia 2010, Bureau of Meteorology (ABN 92 637 533 532)

Disclaimer: These tide predictions are supplied in good faith and believed to be correct.

No warranty is given in respect to errors, omissions, or suitability for any purpose.

TIDE PREDICTIONS FOR VANUATU – PORT VILA

MAY – 2010

LOCAL STANDARD TIME

Tide gauge zero is 4.8993 metres below VAN16

SUNDAY

MONDAY

TUESDAY

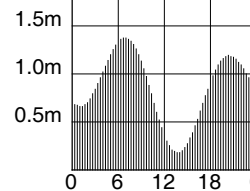
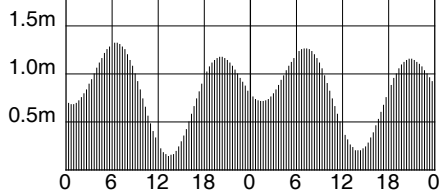
WEDNESDAY THURSDAY

FRIDAY

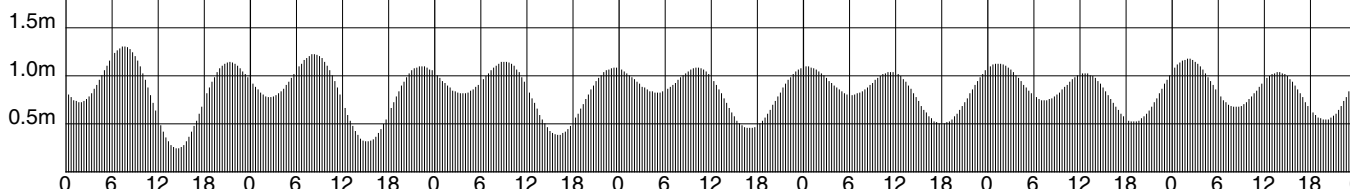
SATURDAY

30	0046 0.68	31	0130 0.71
	0632 1.32		0714 1.26
	1326 0.14		1404 0.19
	2009 1.17		2051 1.15

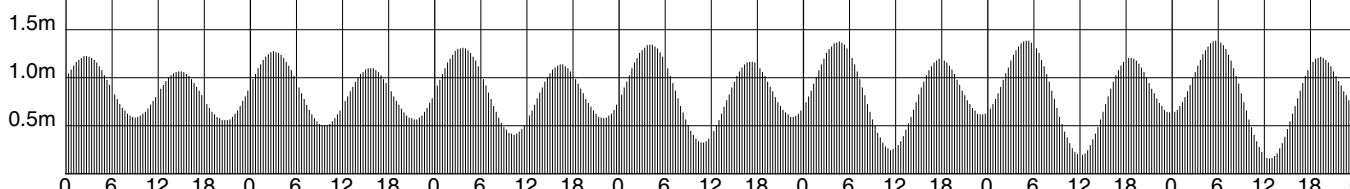
1	0102 0.66
	0655 1.37
	1345 0.18
	2026 1.19



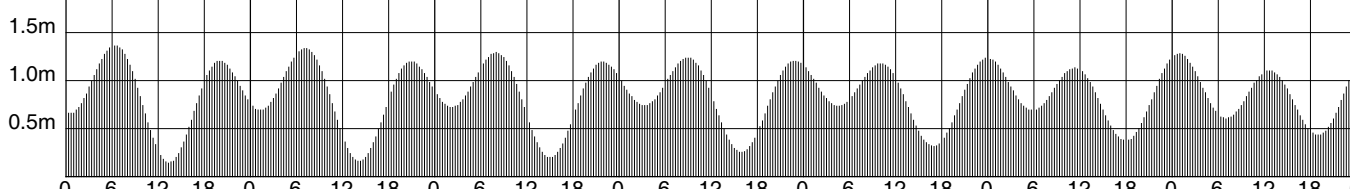
2	0146 0.72	3	0235 0.77	4	0336 0.81	5	0453 0.82	6	0030 1.09	7	0123 1.12	8	0204 1.17
	0735 1.30		0819 1.22		0910 1.14		1010 1.08		0615 0.79		0724 0.74		0817 0.66
	1428 0.23		1514 0.31		1603 0.38		1700 0.45		1121 1.03		1237 1.02		1346 1.03
	2117 1.13		2215 1.09		2322 1.08		1801 0.49		1901 0.52		1956 0.54		



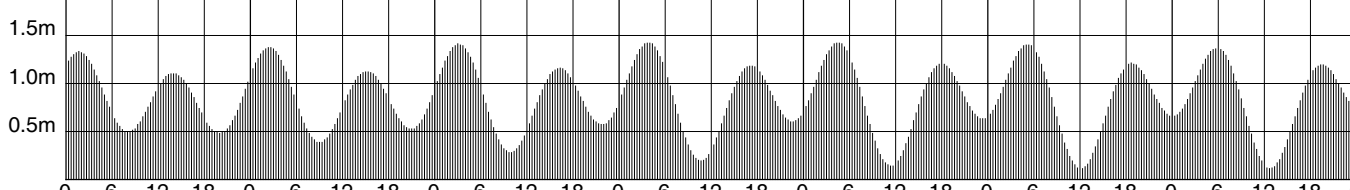
9	0238 1.22	10	0308 1.27	11	0336 1.31	12	0404 1.34	13	0434 1.37	14	0507 1.38	15	0543 1.38
	0901 0.58		0940 0.49		1016 0.40		1051 0.32		1127 0.24		1203 0.19		1243 0.15
	1447 1.06		1539 1.09		1626 1.13		1709 1.16		1750 1.19		1832 1.20		1916 1.21
	2042 0.55		2122 0.56		2200 0.57		2236 0.59		2313 0.61		2351 0.63		



16	0033 0.65	17	0119 0.68	18	0213 0.72	19	0316 0.74	20	0433 0.73	21	0551 0.68	22	0053 1.28
	0624 1.36		0709 1.33		0800 1.29		0857 1.23		1002 1.17		1118 1.13		0702 0.60
	1325 0.14		1411 0.16		1500 0.20		1556 0.25		1655 0.31		1758 0.37		1240 1.10
	2003 1.20		2055 1.19		2152 1.19		2254 1.20		2357 1.23		1900 0.43		



23	0143 1.33	24	0227 1.37	25	0309 1.41	26	0349 1.42	27	0430 1.42	28	0510 1.40	29	0004 0.66
	0804 0.50		0900 0.38		0951 0.28		1038 0.19		1123 0.14		1205 0.11		0551 1.37
	1359 1.10		1411 1.13		1614 1.16		1709 1.19		1759 1.20		1845 1.21		1245 0.11
	2000 0.48		2056 0.53		2147 0.57		2235 0.60		2321 0.63		1928 1.20		



© Copyright: Commonwealth of Australia 2010, Bureau of Meteorology (ABN 92 637 533 532)

Disclaimer: These tide predictions are supplied in good faith and believed to be correct.

No warranty is given in respect to errors, omissions, or suitability for any purpose.

TIDE PREDICTIONS FOR VANUATU – PORT VILA

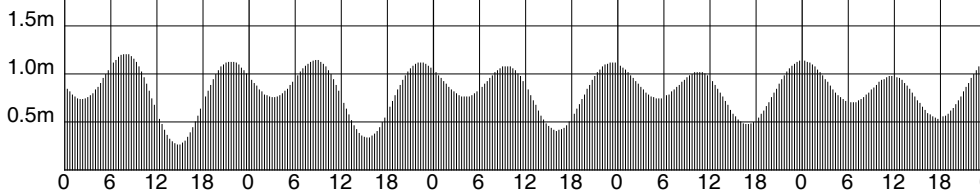
JUNE – 2010

LOCAL STANDARD TIME

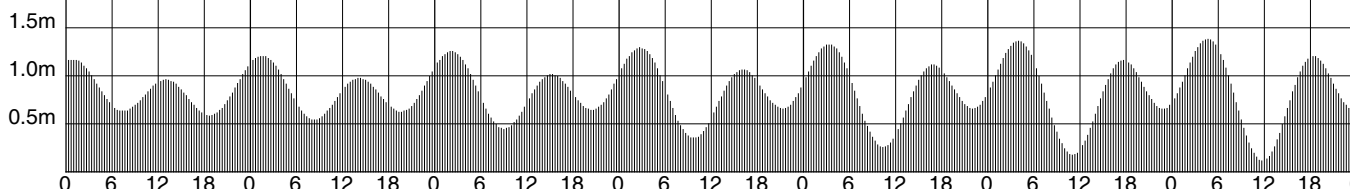
Tide gauge zero is 4.8993 metres below VAN16

SUNDAY MONDAY TUESDAY WEDNESDAY THURSDAY FRIDAY SATURDAY

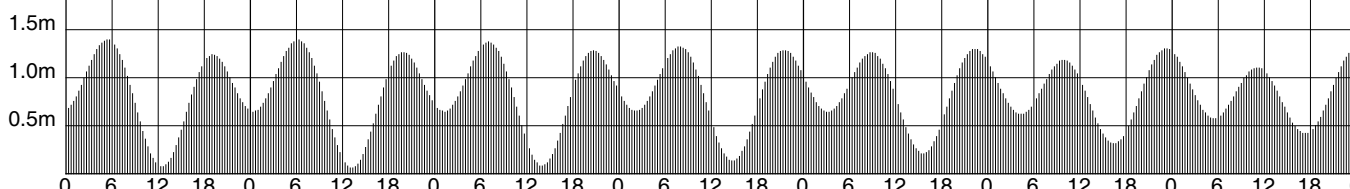
1	0215 0.73 0757 1.20 1444 0.26 2134 1.12	2	0307 0.75 0842 1.14 1523 0.33 2221 1.11	3	0409 0.76 0932 1.07 1606 0.40 2313 1.11	4	0517 0.74 1031 1.01 1653 0.47	5	0004 1.13 0625 0.70 1142 0.97 1745 0.53
----------	--	----------	--	----------	--	----------	-------------------------------------	----------	--



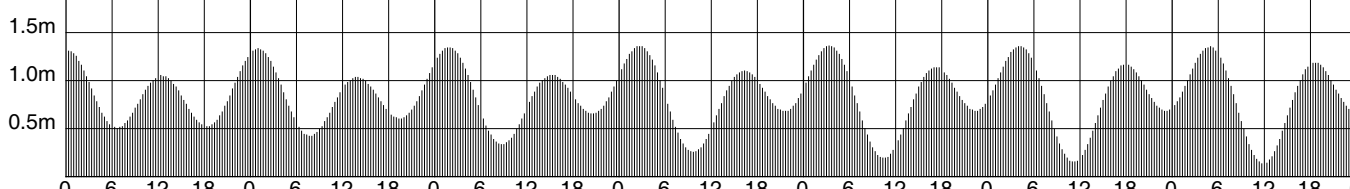
6	0052 1.16 0727 0.63 1259 0.96 1841 0.58	7	0133 1.20 0818 0.54 1412 0.97 1937 0.62	8	0210 1.25 0903 0.44 1514 1.01 2030 0.64	9	0245 1.29 0945 0.35 1606 1.06 2119 0.65	10	0320 1.32 1025 0.25 1654 1.11 2205 0.65	11	0359 1.36 1104 0.17 1738 1.16 2249 0.65	12	0439 1.38 1145 0.11 1822 1.20 2335 0.65
----------	--	----------	--	----------	--	----------	--	-----------	--	-----------	--	-----------	--



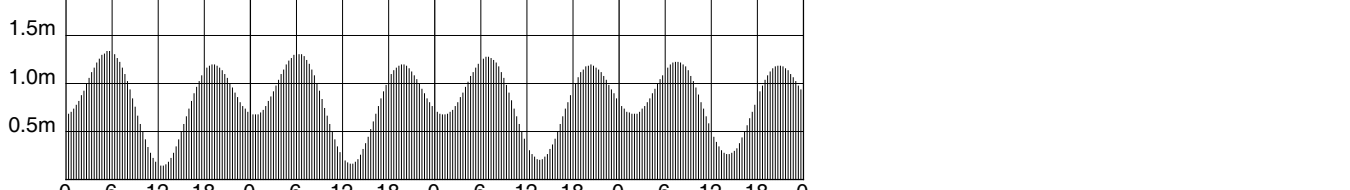
13	0524 1.39 1229 0.07 1907 1.24	14	0023 0.64 0612 1.39 1313 0.06 1952 1.26	15	0114 0.64 0702 1.37 1359 0.08 2039 1.28	16	0210 0.64 0756 1.32 1445 0.13 2128 1.28	17	0311 0.64 0852 1.26 1534 0.21 2220 1.29	18	0418 0.62 0954 1.18 1625 0.31 2314 1.30	19	0528 0.57 1105 1.10 1720 0.42
-----------	-------------------------------------	-----------	--	-----------	--	-----------	--	-----------	--	-----------	--	-----------	-------------------------------------



20	0008 1.31 0637 0.50 1228 1.05 1820 0.52	21	0101 1.33 0744 0.42 1354 1.03 1927 0.60	22	0151 1.34 0845 0.33 1514 1.05 2032 0.65	23	0239 1.35 0939 0.25 1619 1.09 2132 0.68	24	0325 1.36 1028 0.19 1712 1.14 2224 0.68	25	0410 1.36 1111 0.15 1756 1.17 2310 0.67	26	0453 1.35 1152 0.13 1835 1.18 2353 0.67
-----------	--	-----------	--	-----------	--	-----------	--	-----------	--	-----------	--	-----------	--



27	0535 1.33 1230 0.13 1911 1.19	28	0032 0.66 0615 1.30 1305 0.16 1945 1.19	29	0112 0.67 0656 1.27 1340 0.20 2018 1.19	30	0152 0.68 0735 1.22 1413 0.26 2051 1.18
-----------	-------------------------------------	-----------	--	-----------	--	-----------	--



© Copyright: Commonwealth of Australia 2010, Bureau of Meteorology (ABN 92 637 533 532)

Disclaimer: These tide predictions are supplied in good faith and believed to be correct.

No warranty is given in respect to errors, omissions, or suitability for any purpose.

TIDE PREDICTIONS FOR VANUATU – PORT VILA

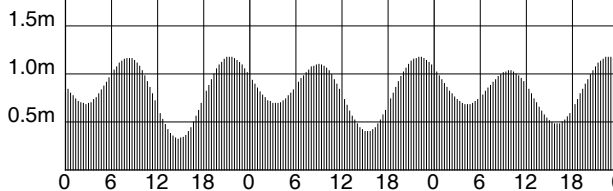
JULY – 2010

LOCAL STANDARD TIME

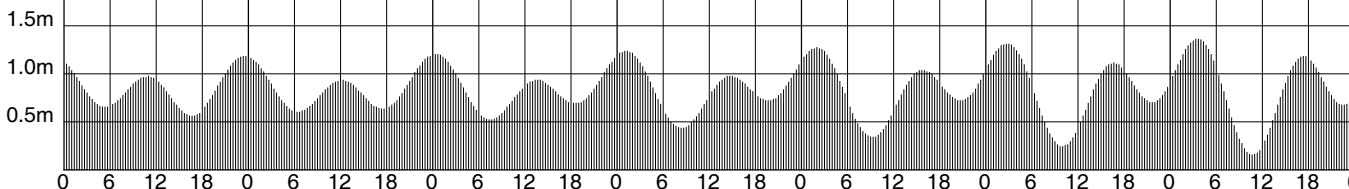
Tide gauge zero is 4.8993 metres below VAN16

SUNDAY MONDAY TUESDAY WEDNESDAY THURSDAY FRIDAY SATURDAY

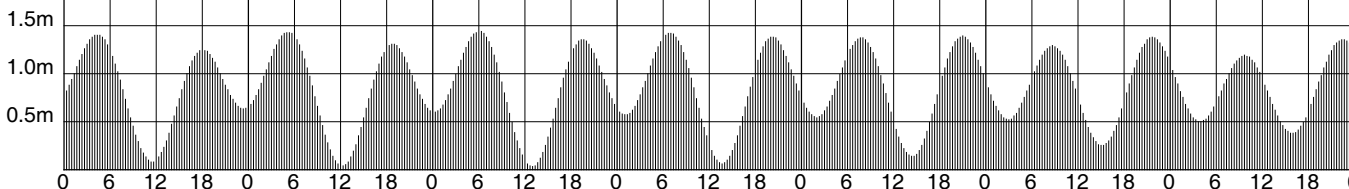
1	0236 0.68 0815 1.16 1446 0.32 2127 1.17	2	0324 0.69 0859 1.10 1520 0.40 2204 1.17	3	0420 0.68 0948 1.03 1556 0.48 2245 1.17
----------	--	----------	--	----------	--



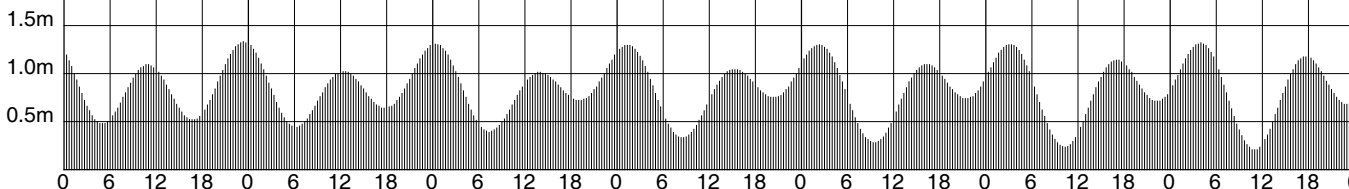
4	0522 0.65 1051 0.97 1637 0.56 2331 1.18	5	0627 0.60 1210 0.93 1728 0.63	6	0021 1.20 0729 0.52 1335 0.93 1830 0.69	7	0111 1.23 0824 0.43 1448 0.97 1940 0.72	8	0159 1.27 0914 0.33 1547 1.03 2045 0.72	9	0245 1.31 1000 0.24 1637 1.11 2142 0.70	10	0333 1.36 1045 0.15 1723 1.18 2233 0.67
----------	--	----------	-------------------------------------	----------	--	----------	--	----------	--	----------	--	-----------	--



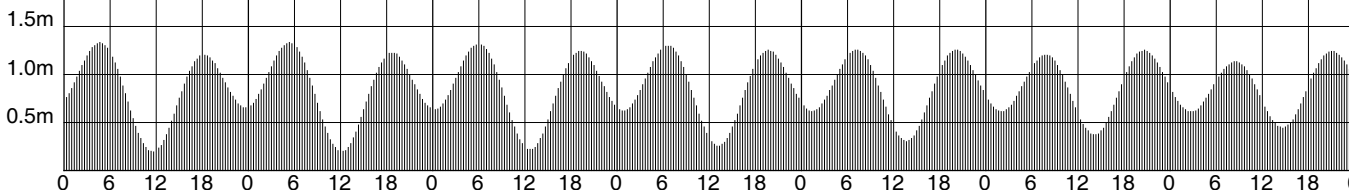
11	0421 1.40 1129 0.08 1806 1.25 2323 0.63	12	0512 1.43 1213 0.04 1848 1.31	13	0013 0.60 0602 1.44 1256 0.03 1930 1.35	14	0104 0.57 0655 1.42 1340 0.06 2013 1.38	15	0158 0.54 0747 1.37 1424 0.14 2056 1.39	16	0254 0.52 0843 1.29 1508 0.25 2141 1.38	17	0354 0.50 0943 1.19 1554 0.38 2230 1.36
-----------	--	-----------	-------------------------------------	-----------	--	-----------	--	-----------	--	-----------	--	-----------	--



18	0500 0.48 1054 1.09 1645 0.51 2323 1.33	19	0610 0.44 1221 1.02 1747 0.64	20	0021 1.30 0722 0.39 1356 1.01 1903 0.72	21	0121 1.29 0830 0.33 1518 1.04 2022 0.75	22	0218 1.30 0927 0.28 1619 1.09 2127 0.73	23	0310 1.31 1015 0.23 1704 1.14 2217 0.71	24	0358 1.32 1058 0.20 1742 1.18 2300 0.68
-----------	--	-----------	-------------------------------------	-----------	--	-----------	--	-----------	--	-----------	--	-----------	--



25	0441 1.33 1134 0.19 1814 1.20 2339 0.65	26	0522 1.33 1209 0.20 1844 1.22	27	0015 0.63 0600 1.32 1240 0.22 1913 1.24	28	0050 0.62 0637 1.29 1311 0.25 1940 1.25	29	0126 0.61 0714 1.25 1341 0.30 2008 1.25	30	0203 0.61 0751 1.20 1409 0.37 2035 1.25	31	0244 0.61 0830 1.13 1439 0.44 2105 1.24
-----------	--	-----------	-------------------------------------	-----------	--	-----------	--	-----------	--	-----------	--	-----------	--



© Copyright: Commonwealth of Australia 2010, Bureau of Meteorology (ABN 92 637 533 532)

Disclaimer: These tide predictions are supplied in good faith and believed to be correct.

No warranty is given in respect to errors, omissions, or suitability for any purpose.

TIDE PREDICTIONS FOR VANUATU – PORT VILA

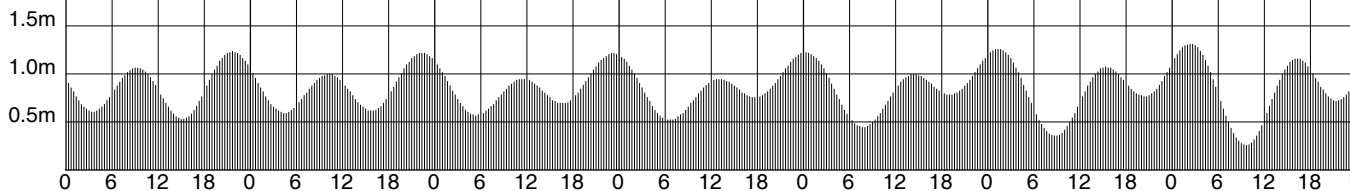
AUGUST – 2010

LOCAL STANDARD TIME

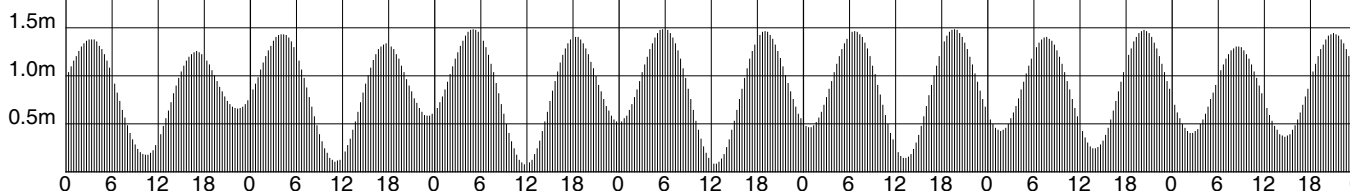
Tide gauge zero is 4.8993 metres below VAN16

SUNDAY MONDAY TUESDAY WEDNESDAY THURSDAY FRIDAY SATURDAY

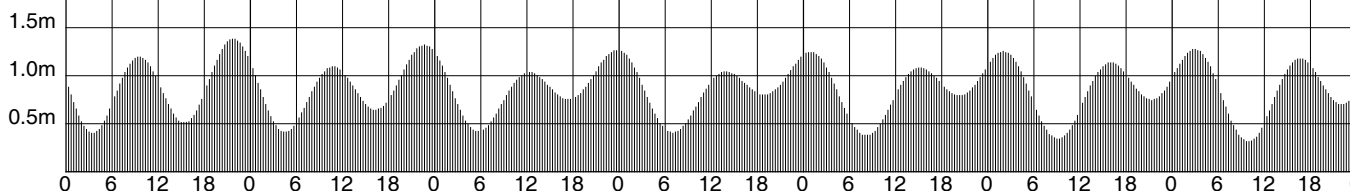
1	0330 0.60 0915 1.06 1510 0.53 2139 1.23	2	0422 0.59 1013 0.99 1546 0.61 2220 1.21	3	0526 0.56 1130 0.94 1633 0.69 2313 1.21	4	0636 0.52 1303 0.94 1739 0.75	5	0016 1.22 0745 0.44 1425 0.99 1904 0.78	6	0121 1.25 0845 0.35 1526 1.07 2024 0.76	7	0220 1.31 0935 0.25 1615 1.15 2127 0.71
----------	--	----------	--	----------	--	----------	-------------------------------------	----------	--	----------	--	----------	--



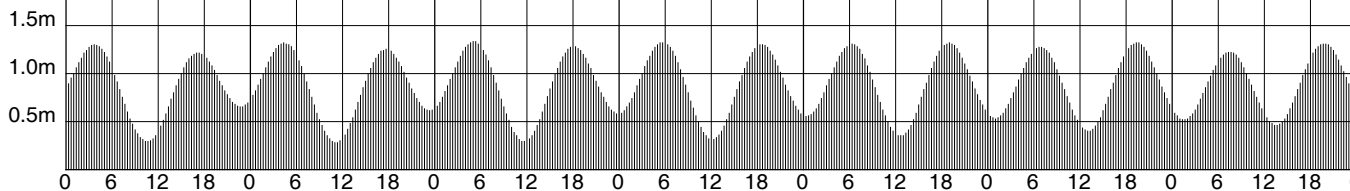
8	0315 1.37 1022 0.17 1659 1.25 2220 0.65	9	0409 1.43 1106 0.10 1740 1.33 2310 0.58	10	0500 1.48 1149 0.07 1819 1.40 2359 0.51	11	0552 1.49 1232 0.08 1859 1.46	12	0048 0.46 0644 1.46 1315 0.14 1939 1.48	13	0139 0.42 0736 1.40 1357 0.24 2018 1.47	14	0230 0.40 0831 1.30 1440 0.36 2100 1.44
----------	--	----------	--	-----------	--	-----------	-------------------------------------	-----------	--	-----------	--	-----------	--



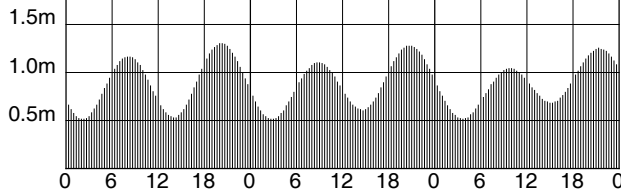
15	0327 0.40 0931 1.19 1525 0.51 2146 1.38	16	0430 0.41 1045 1.09 1616 0.64 2240 1.32	17	0541 0.41 1218 1.03 1725 0.75 2345 1.26	18	0658 0.40 1355 1.04 1855 0.80	19	0056 1.24 0810 0.37 1509 1.08 2018 0.79	20	0201 1.25 0909 0.34 1601 1.13 2120 0.74	21	0258 1.27 0956 0.31 1641 1.17 2206 0.70
-----------	--	-----------	--	-----------	--	-----------	-------------------------------------	-----------	--	-----------	--	-----------	--



22	0345 1.30 1034 0.29 1713 1.21 2245 0.65	23	0428 1.32 1108 0.28 1741 1.25 2320 0.61	24	0506 1.33 1140 0.29 1807 1.28 2353 0.58	25	0543 1.32 1209 0.31 1832 1.30	26	0026 0.55 0618 1.31 1238 0.35 1858 1.32	27	0100 0.53 0655 1.27 1305 0.40 1922 1.32	28	0133 0.52 0731 1.22 1333 0.46 1947 1.31
-----------	--	-----------	--	-----------	--	-----------	-------------------------------------	-----------	--	-----------	--	-----------	--



29	0209 0.51 0810 1.17 1401 0.53 2015 1.30	30	0248 0.51 0854 1.10 1432 0.60 2046 1.28	31	0335 0.51 0949 1.04 1510 0.68 2127 1.25
-----------	--	-----------	--	-----------	--



© Copyright: Commonwealth of Australia 2010, Bureau of Meteorology (ABN 92 637 533 532)

Disclaimer: These tide predictions are supplied in good faith and believed to be correct.

No warranty is given in respect to errors, omissions, or suitability for any purpose.

TIDE PREDICTIONS FOR VANUATU – PORT VILA

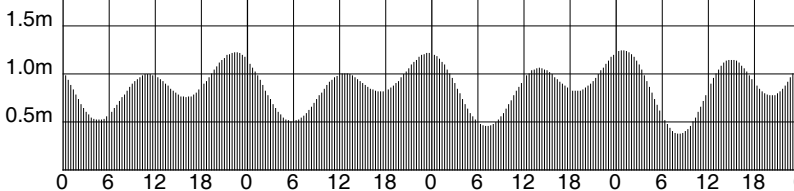
SEPTEMBER – 2010

LOCAL STANDARD TIME

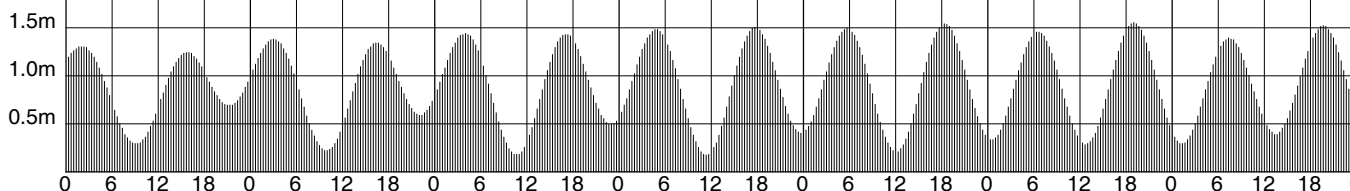
Tide gauge zero is 4.8993 metres below VAN16

SUNDAY MONDAY TUESDAY WEDNESDAY THURSDAY FRIDAY SATURDAY

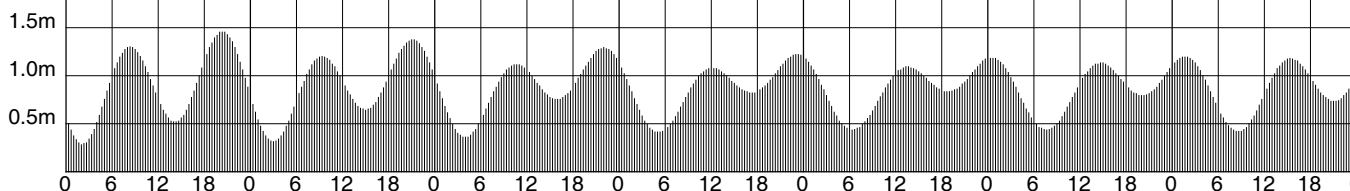
1	0434 0.52	2	0549 0.50	3	0708 0.45	4	0054 1.24
	1105 0.99		1241 1.00		1400 1.06		0814 0.37
	1600 0.75		1715 0.81		1853 0.82		1459 1.14
	2221 1.22		2335 1.21				2014 0.77



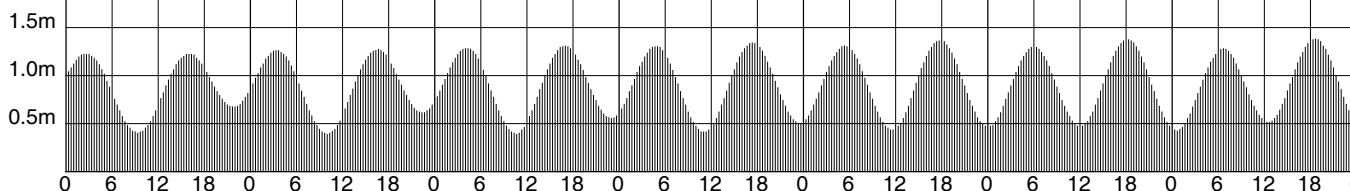
5	0202 1.30	6	0302 1.38	7	0357 1.44	8	0450 1.48	9	0542 1.49	10	0030 0.33	11	0117 0.29
	0908 0.29		0955 0.22		1039 0.17		1122 0.17		1204 0.21		0633 1.45		0726 1.39
	1545 1.24		1627 1.34		1706 1.43		1745 1.50		1822 1.54		1245 0.28		1329 0.39
	2115 0.69		2206 0.59		2255 0.49		2343 0.40				1901 1.55		1940 1.52



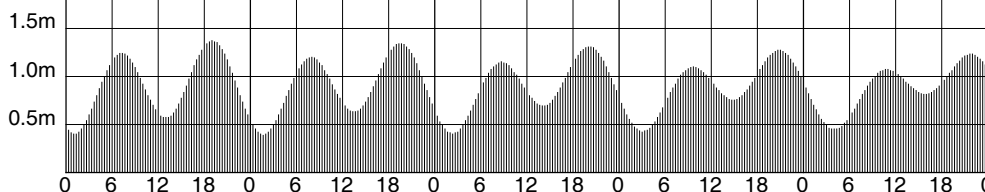
12	0207 0.28	13	0300 0.31	14	0358 0.36	15	0506 0.40	16	0623 0.43	17	0029 1.19	18	0141 1.19
	0821 1.30		0922 1.20		1037 1.11		1208 1.07		1335 1.09		0737 0.43		0836 0.42
	1412 0.52		1459 0.64		1556 0.75		1714 0.82		1849 0.83		1440 1.13		1526 1.18
	2021 1.45		2106 1.37		2200 1.29		2310 1.22				2008 0.79		2104 0.73



19	0239 1.22	20	0328 1.26	21	0410 1.28	22	0449 1.30	23	0527 1.31	24	0001 0.46	25	0033 0.42
	0922 0.40		1000 0.39		1032 0.39		1103 0.40		1133 0.43		0602 1.30		0639 1.27
	1601 1.22		1631 1.27		1658 1.31		1723 1.34		1747 1.36		1202 0.47		1231 0.51
	2146 0.67		2224 0.61		2258 0.55		2330 0.50				1812 1.38		1837 1.38



26	0106 0.40	27	0140 0.39	28	0218 0.40	29	0303 0.42	30	0400 0.45
	0716 1.24		0757 1.20		0842 1.15		0938 1.10		1052 1.07
	1300 0.57		1331 0.63		1407 0.69		1450 0.75		1550 0.81
	1903 1.37		1933 1.34		2008 1.31		2051 1.27		2149 1.23



© Copyright: Commonwealth of Australia 2010, Bureau of Meteorology (ABN 92 637 533 532)

Disclaimer: These tide predictions are supplied in good faith and believed to be correct.

No warranty is given in respect to errors, omissions, or suitability for any purpose.

TIDE PREDICTIONS FOR VANUATU – PORT VILA

OCTOBER – 2010

LOCAL STANDARD TIME

Tide gauge zero is 4.8993 metres below VAN16

SUNDAY

MONDAY

TUESDAY

WEDNESDAY THURSDAY

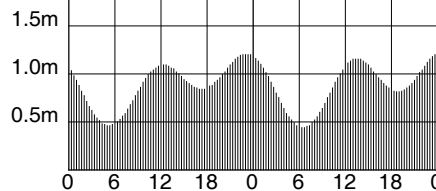
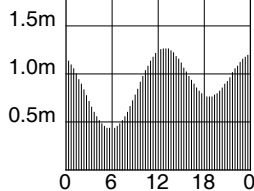
FRIDAY

SATURDAY

31	0551	0.42
	1252	1.27
	1840	0.76

1	0512	0.46
	1218	1.09
	1716	0.84
	2308	1.20

2	0630	0.44
	1330	1.16
	1850	0.81



3	0033	1.22
	0738	0.39
	1424	1.24
	2004	0.73

4	0147	1.28
	0834	0.35
	1509	1.34
	2101	0.62

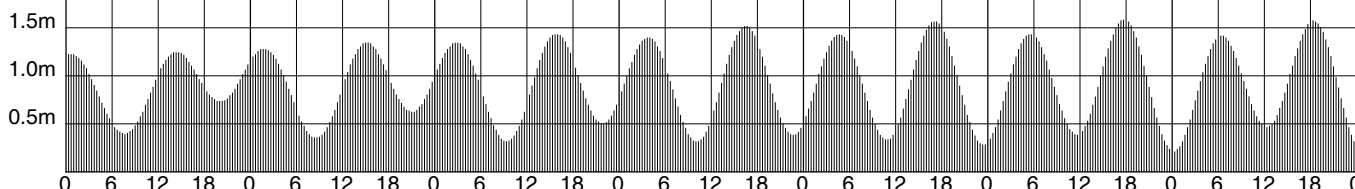
5	0250	1.34
	0923	0.31
	1549	1.43
	2152	0.50

6	0347	1.39
	1009	0.31
	1629	1.51
	2240	0.38

7	0442	1.43
	1052	0.33
	1707	1.56
	2326	0.28

8	0534	1.43
	1136	0.38
	1745	1.58

9	0012	0.21
	0627	1.41
	1219	0.46
	1825	1.57



10	0058	0.18
	0719	1.36
	1303	0.55
	1905	1.52

11	0145	0.19
	0814	1.29
	1348	0.65
	1946	1.44

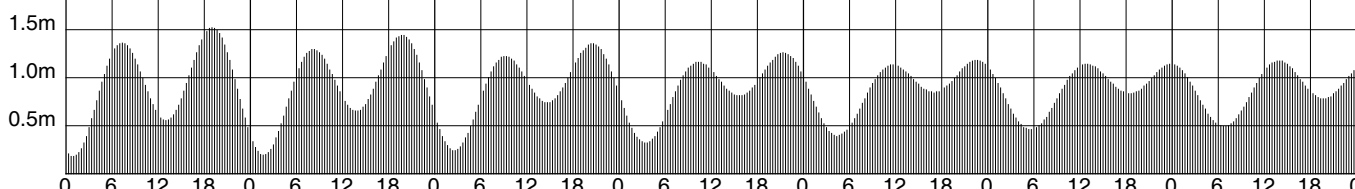
12	0233	0.24
	0913	1.22
	1439	0.74
	2032	1.35

13	0326	0.32
	1020	1.16
	1540	0.81
	2126	1.26

14	0426	0.39
	1138	1.13
	1659	0.84
	2232	1.18

15	0533	0.46
	1254	1.14
	1828	0.83
	2350	1.14

16	0644	0.49
	1353	1.17
	1942	0.78



17	0106	1.13
	0744	0.50
	1437	1.22
	2037	0.71

18	0211	1.16
	0833	0.51
	1512	1.27
	2121	0.64

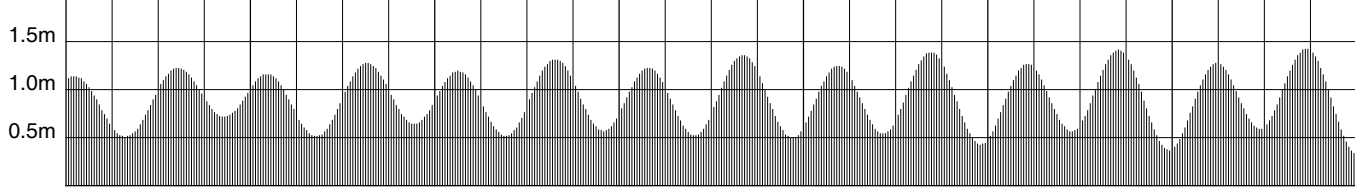
19	0304	1.19
	0915	0.51
	1542	1.31
	2159	0.56

20	0350	1.22
	0951	0.52
	1610	1.35
	2232	0.49

21	0432	1.24
	1024	0.54
	1636	1.38
	2305	0.42

22	0512	1.26
	1057	0.56
	1702	1.41
	2337	0.36

23	0550	1.27
	1129	0.59
	1729	1.42



24	0010	0.32
	0628	1.27
	1200	0.62
	1758	1.42

25	0044	0.29
	0707	1.26
	1234	0.66
	1830	1.40

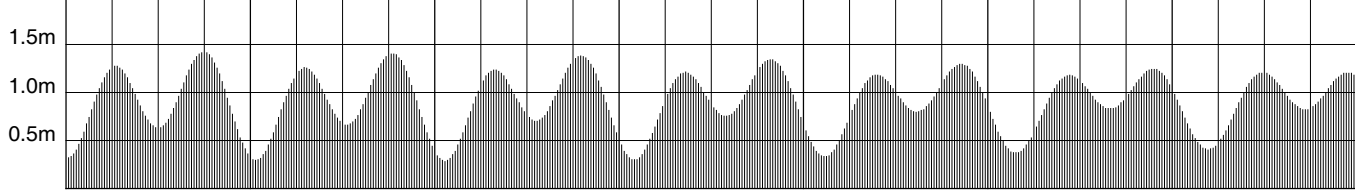
26	0119	0.28
	0749	1.23
	1311	0.70
	1904	1.38

27	0159	0.30
	0836	1.21
	1353	0.75
	1945	1.34

28	0245	0.33
	0931	1.18
	1445	0.79
	2033	1.29

29	0338	0.37
	1038	1.18
	1553	0.83
	2133	1.24

30	0442	0.40
	1148	1.21
	1718	0.82
	2249	1.21



© Copyright: Commonwealth of Australia 2010, Bureau of Meteorology (ABN 92 637 533 532)

Disclaimer: These tide predictions are supplied in good faith and believed to be correct.

No warranty is given in respect to errors, omissions, or suitability for any purpose.

TIDE PREDICTIONS FOR VANUATU – PORT VILA

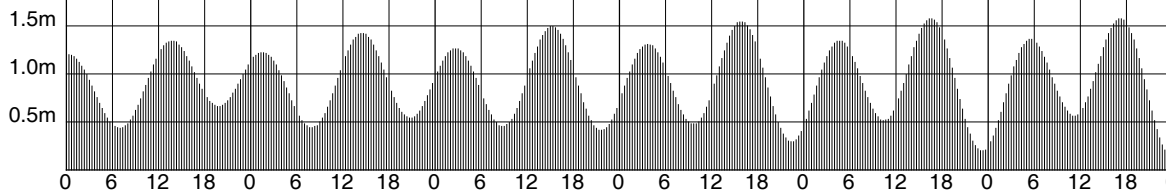
NOVEMBER – 2010

LOCAL STANDARD TIME

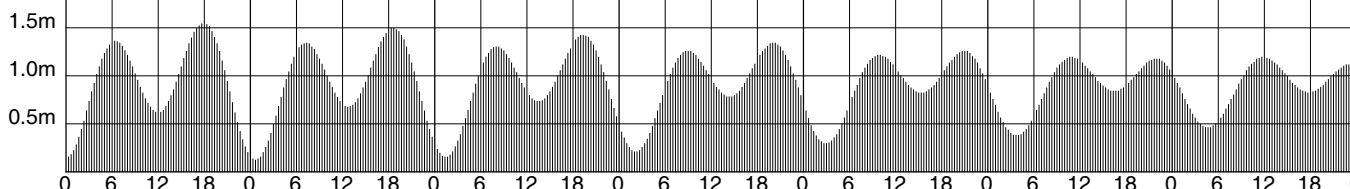
Tide gauge zero is 4.8993 metres below VAN16

SUNDAY MONDAY TUESDAY WEDNESDAY THURSDAY FRIDAY SATURDAY

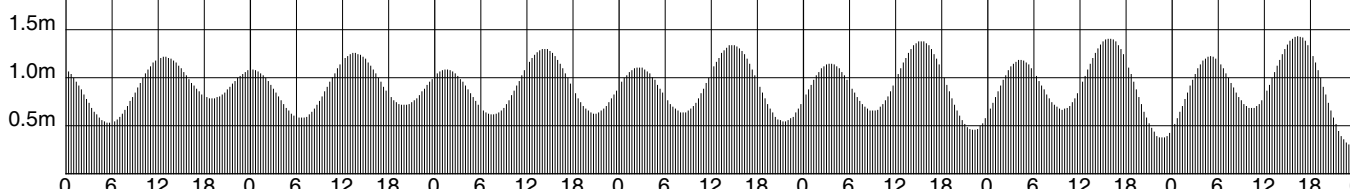
1	0013 1.20 0658 0.43 1345 1.34 1948 0.66	2	0131 1.22 0757 0.44 1430 1.42 2045 0.54	3	0241 1.26 0849 0.45 1512 1.49 2137 0.41	4	0343 1.31 0939 0.47 1552 1.55 2225 0.29	5	0439 1.34 1027 0.51 1632 1.57 2312 0.19	6	0532 1.36 1113 0.56 1714 1.58 2357 0.14
----------	--	----------	--	----------	--	----------	--	----------	--	----------	--



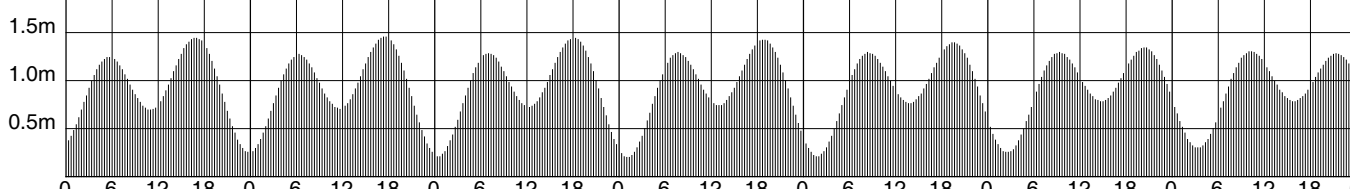
7	0624 1.36 1159 0.61 1755 1.55	8	0041 0.12 0715 1.34 1245 0.67 1837 1.49	9	0125 0.15 0805 1.30 1331 0.73 1920 1.42	10	0210 0.21 0857 1.25 1422 0.78 2005 1.34	11	0256 0.29 0951 1.21 1520 0.82 2055 1.25	12	0345 0.38 1051 1.19 1629 0.84 2152 1.17	13	0437 0.46 1153 1.19 1745 0.82 2300 1.11
----------	-------------------------------------	----------	--	----------	--	-----------	--	-----------	--	-----------	--	-----------	--



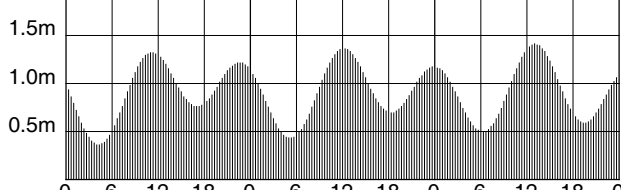
14	0535 0.53 1249 1.21 1859 0.78	15	0016 1.08 0634 0.58 1336 1.25 2000 0.71	16	0130 1.08 0730 0.61 1415 1.29 2048 0.62	17	0235 1.10 0820 0.63 1449 1.33 2129 0.53	18	0329 1.14 0904 0.65 1520 1.37 2206 0.45	19	0415 1.18 0944 0.66 1550 1.40 2241 0.37	20	0459 1.21 1022 0.68 1621 1.43 2315 0.30
-----------	-------------------------------------	-----------	--	-----------	--	-----------	--	-----------	--	-----------	--	-----------	--



21	0538 1.25 1059 0.69 1653 1.44 2349 0.24	22	0618 1.27 1137 0.70 1728 1.45	23	0026 0.21 0659 1.28 1216 0.72 1806 1.44	24	0105 0.20 0742 1.29 1300 0.74 1848 1.42	25	0146 0.21 0829 1.29 1348 0.76 1934 1.39	26	0231 0.24 0918 1.29 1445 0.78 2026 1.34	27	0321 0.30 1014 1.30 1551 0.78 2124 1.28
-----------	--	-----------	-------------------------------------	-----------	--	-----------	--	-----------	--	-----------	--	-----------	--



28	0415 0.36 1113 1.32 1705 0.75 2233 1.21	29	0514 0.43 1210 1.36 1819 0.69 2354 1.17	30	0615 0.50 1303 1.41 1928 0.59
-----------	--	-----------	--	-----------	-------------------------------------



© Copyright: Commonwealth of Australia 2010, Bureau of Meteorology (ABN 92 637 533 532)

Disclaimer: These tide predictions are supplied in good faith and believed to be correct.

No warranty is given in respect to errors, omissions, or suitability for any purpose.

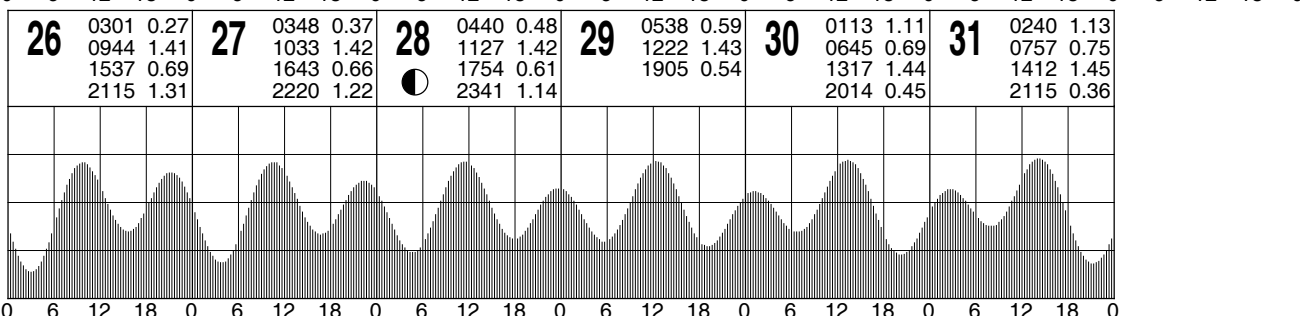
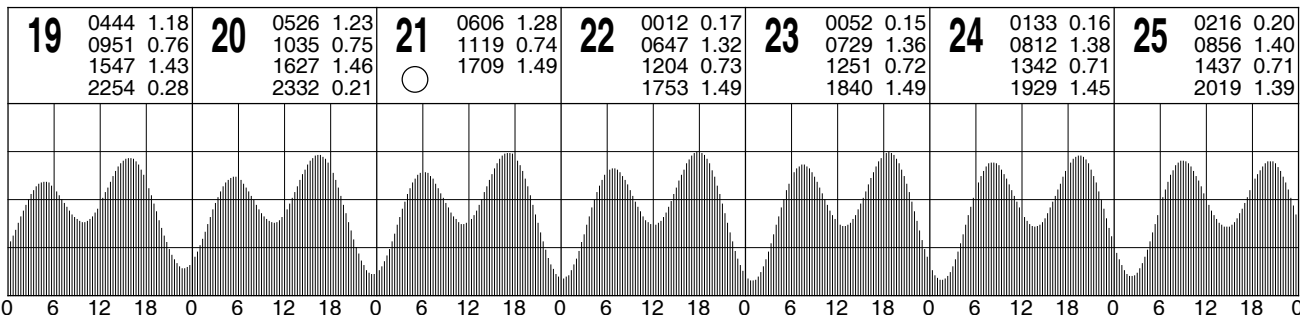
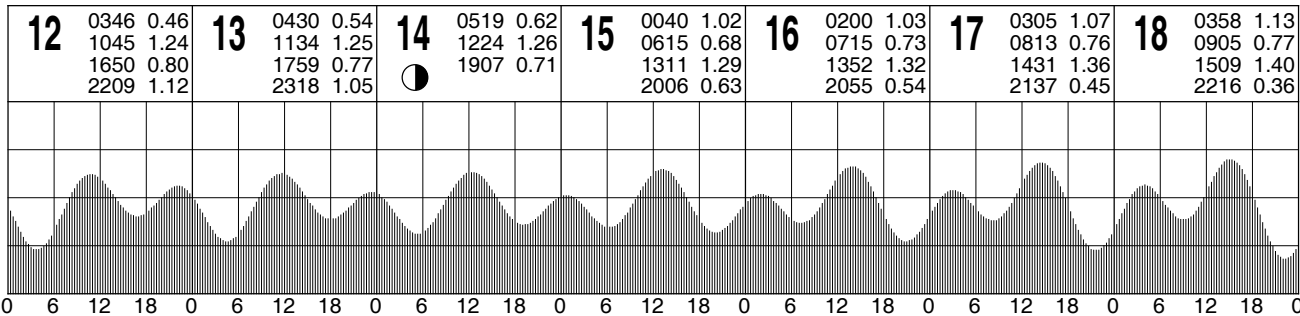
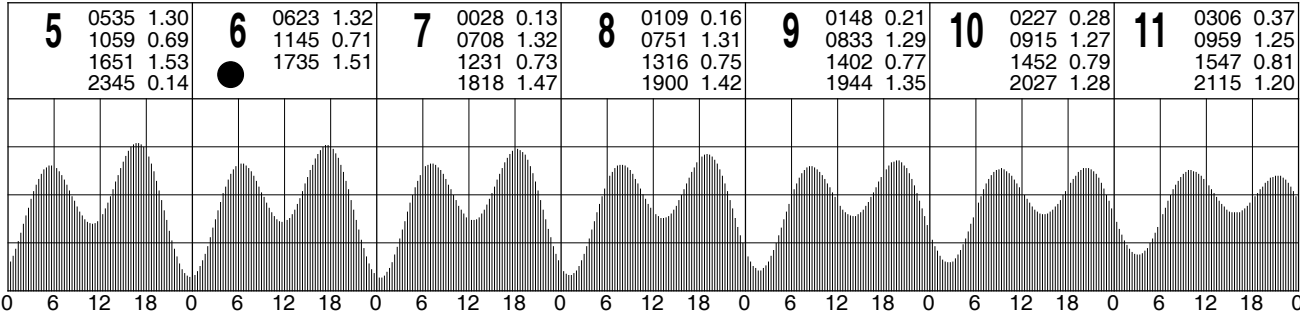
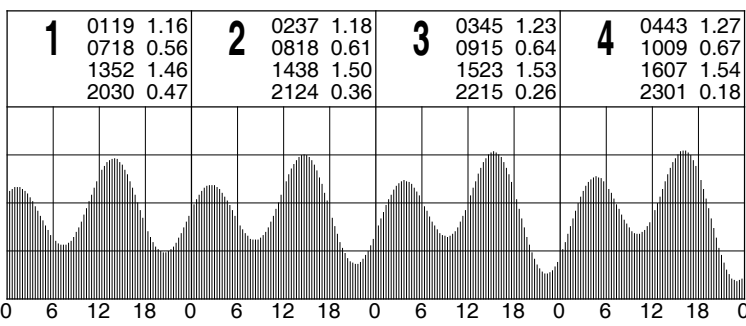
TIDE PREDICTIONS FOR VANUATU – PORT VILA

DECEMBER – 2010

LOCAL STANDARD TIME

Tide gauge zero is 4.8993 metres below VAN16

SUNDAY MONDAY TUESDAY WEDNESDAY THURSDAY FRIDAY SATURDAY



© Copyright: Commonwealth of Australia 2010, Bureau of Meteorology (ABN 92 637 533 532)

Disclaimer: These tide predictions are supplied in good faith and believed to be correct. No warranty is given in respect to errors, omissions, or suitability for any purpose.