

**2010**

**TIDAL PREDICTIONS**

**COOK ISLANDS – RAROTONGA**

# TIDE PREDICTIONS FOR COOK ISLANDS – RAROTONGA

JANUARY – 2010

LOCAL STANDARD TIME

Tide gauge zero is 5.3546 metres below BM27

SUNDAY

MONDAY

TUESDAY

WEDNESDAY THURSDAY

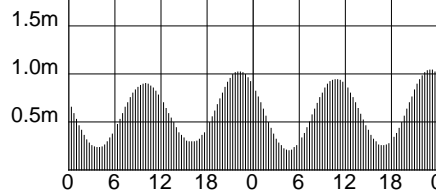
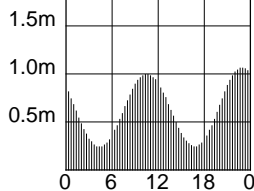
FRIDAY

SATURDAY

<b>31</b>	0421	0.24
	1030	0.99
	1645	0.24
	2255	1.06

<b>1</b>	0345	0.23
	0953	0.90
	1600	0.29
	2212	1.02

<b>2</b>	0437	0.20
	1047	0.94
	1656	0.25
	2305	1.04



<b>3</b>	0527	0.20
	1140	0.98
	1749	0.23
	2358	1.04

<b>4</b>	0615	0.20
	1230	1.01
	1841	0.22

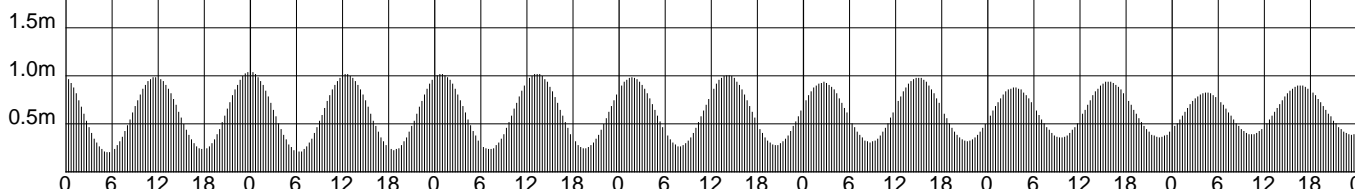
<b>5</b>	0049	1.01
	0705	0.23
	1318	1.01
	1932	0.24

<b>6</b>	0141	0.98
	0753	0.26
	1406	1.00
	2025	0.27

<b>7</b>	0233	0.93
	0842	0.30
	1454	0.97
	2120	0.31

<b>8</b>	0328	0.87
	0930	0.35
	1545	0.93
	2219	0.35

<b>9</b>	0425	0.82
	1022	0.39
	1640	0.89
	2324	0.38



<b>10</b>	0529	0.78
	1117	0.42
	1743	0.86

<b>11</b>	0031	0.40
	0634	0.75
	1218	0.44
	1852	0.84

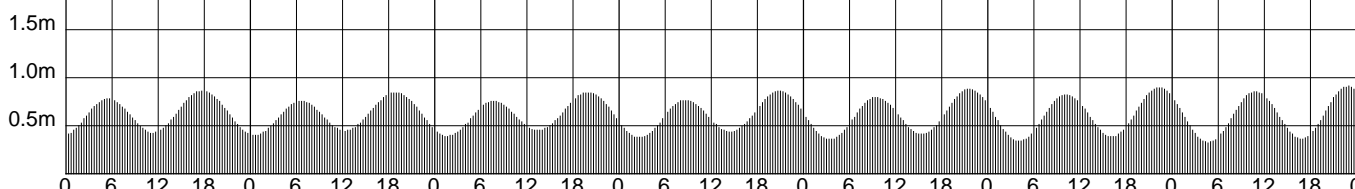
<b>12</b>	0137	0.39
	0738	0.75
	1324	0.45
	1956	0.84

<b>13</b>	0235	0.38
	0836	0.76
	1427	0.43
	2050	0.86

<b>14</b>	0324	0.35
	0927	0.79
	1522	0.41
	2136	0.88

<b>15</b>	0405	0.34
	1011	0.82
	1608	0.38
	2216	0.89

<b>16</b>	0443	0.32
	1051	0.85
	1649	0.36
	2253	0.91



<b>17</b>	0516	0.32
	1127	0.88
	1726	0.35
	2328	0.91

<b>18</b>	0548	0.32
	1200	0.90
	1800	0.34

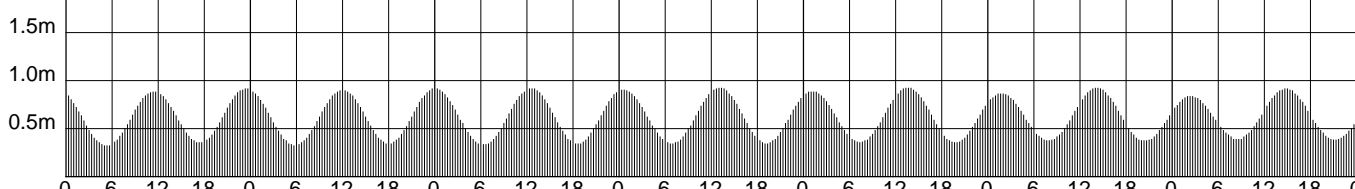
<b>19</b>	0001	0.91
	0620	0.33
	1233	0.91
	1834	0.34

<b>20</b>	0035	0.90
	0651	0.34
	1305	0.92
	1909	0.34

<b>21</b>	0109	0.88
	0722	0.35
	1337	0.92
	1945	0.35

<b>22</b>	0145	0.86
	0755	0.37
	1412	0.92
	2025	0.37

<b>23</b>	0225	0.83
	0830	0.39
	1449	0.91
	2111	0.38



<b>24</b>	0310	0.80
	0913	0.40
	1534	0.90
	2205	0.39

<b>25</b>	0404	0.78
	1002	0.42
	1630	0.89
	2308	0.40

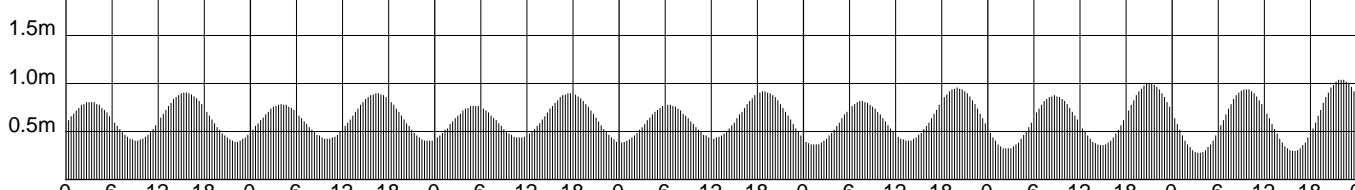
<b>26</b>	0510	0.76
	1103	0.43
	1737	0.89

<b>27</b>	0017	0.38
	0623	0.77
	1215	0.42
	1852	0.91

<b>28</b>	0127	0.35
	0733	0.81
	1331	0.40
	2001	0.95

<b>29</b>	0231	0.31
	0838	0.87
	1445	0.35
	2104	0.99

<b>30</b>	0329	0.27
	0936	0.93
	1549	0.29
	2201	1.03



© Copyright: Commonwealth of Australia 2009, Bureau of Meteorology

Disclaimer: These tide predictions are supplied in good faith and believed to be correct.

No warranty is given in respect to errors, omissions, or suitability for any purpose.

# TIDE PREDICTIONS FOR COOK ISLANDS – RAROTONGA

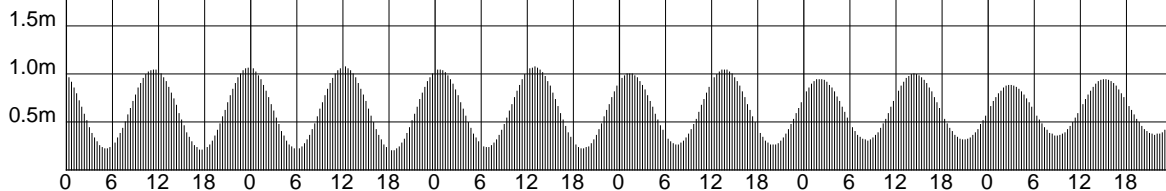
FEBRUARY – 2010

LOCAL STANDARD TIME

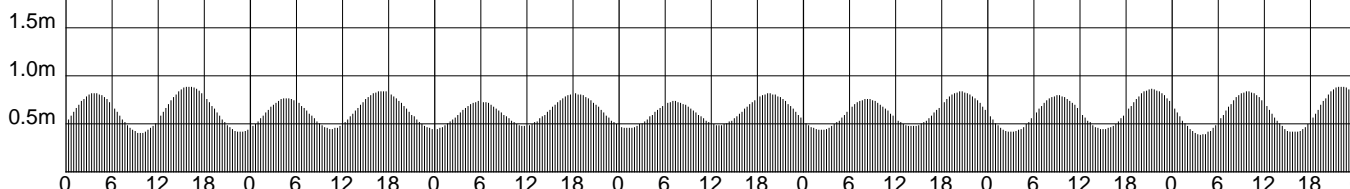
Tide gauge zero is 5.3546 metres below BM27

SUNDAY MONDAY TUESDAY WEDNESDAY THURSDAY FRIDAY SATURDAY

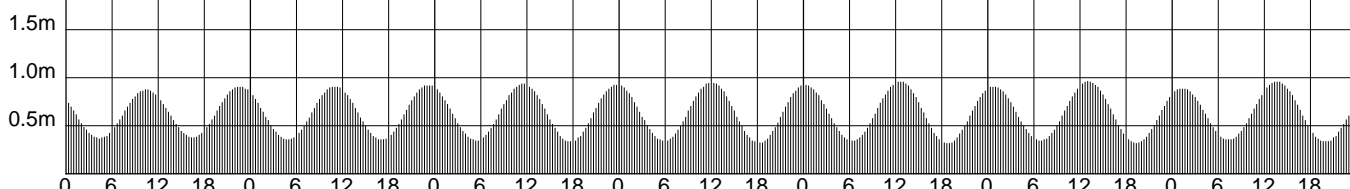
<b>1</b>	0511 0.22 1122 1.04 1738 0.21 2345 1.06	<b>2</b>	0558 0.22 1210 1.07 1827 0.20	<b>3</b>	0034 1.04 0644 0.23 1257 1.07 1915 0.22	<b>4</b>	0121 1.00 0729 0.26 1341 1.04 2002 0.26	<b>5</b>	0208 0.94 0813 0.30 1425 1.00 2051 0.31	<b>6</b>	0255 0.88 0857 0.35 1511 0.94 2144 0.36
----------	--	----------	-------------------------------------	----------	--	----------	--	----------	--	----------	--



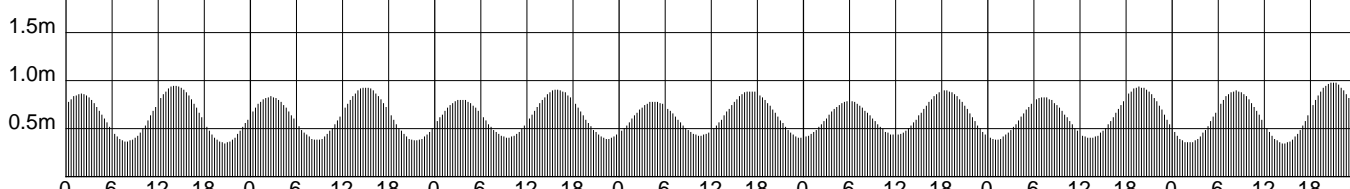
<b>7</b>	0345 0.81 0945 0.40 1601 0.88 2244 0.41	<b>8</b>	0445 0.76 1038 0.44 1702 0.83 2352 0.44	<b>9</b>	0556 0.73 1142 0.47 1816 0.81	<b>10</b>	0105 0.45 0709 0.73 1253 0.48 1930 0.81	<b>11</b>	0212 0.43 0814 0.75 1403 0.47 2031 0.83	<b>12</b>	0304 0.41 0906 0.79 1502 0.44 2120 0.86	<b>13</b>	0345 0.38 0948 0.83 1550 0.40 2200 0.88
----------	--	----------	--	----------	-------------------------------------	-----------	--	-----------	--	-----------	--	-----------	--



<b>14</b>	0421 0.36 1026 0.87 1630 0.37 2236 0.90	<b>15</b>	0454 0.35 1100 0.90 1706 0.35 2310 0.92	<b>16</b>	0524 0.34 1131 0.93 1739 0.33 2342 0.92	<b>17</b>	0553 0.34 1202 0.94 1812 0.31	<b>18</b>	0014 0.92 0622 0.34 1233 0.95 1845 0.31	<b>19</b>	0045 0.90 0651 0.34 1305 0.96 1919 0.31	<b>20</b>	0119 0.88 0722 0.35 1339 0.95 1956 0.33
-----------	--	-----------	--	-----------	--	-----------	-------------------------------------	-----------	--	-----------	--	-----------	--



<b>21</b>	0155 0.86 0757 0.36 1416 0.94 2039 0.34	<b>22</b>	0237 0.83 0838 0.38 1501 0.92 2130 0.37	<b>23</b>	0328 0.79 0930 0.40 1557 0.90 2232 0.39	<b>24</b>	0434 0.77 1035 0.42 1708 0.88 2345 0.40	<b>25</b>	0554 0.78 1155 0.42 1830 0.89	<b>26</b>	0100 0.38 0712 0.82 1318 0.39 1946 0.93	<b>27</b>	0210 0.34 0819 0.89 1433 0.34 2052 0.97
-----------	--	-----------	--	-----------	--	-----------	--	-----------	-------------------------------------	-----------	--	-----------	--



<b>28</b>	0310 0.30 0917 0.96 1536 0.27 2149 1.02
-----------	--



© Copyright: Commonwealth of Australia 2009, Bureau of Meteorology

Disclaimer: These tide predictions are supplied in good faith and believed to be correct.

No warranty is given in respect to errors, omissions, or suitability for any purpose.

# TIDE PREDICTIONS FOR COOK ISLANDS – RAROTONGA

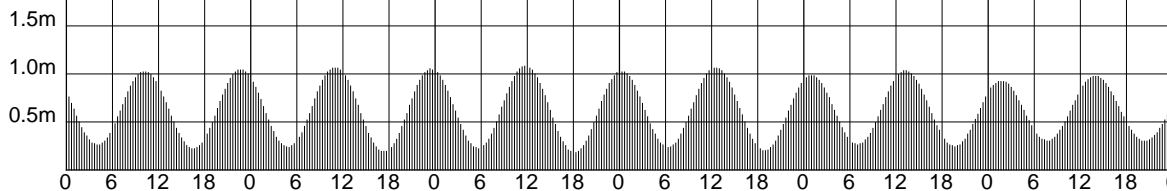
MARCH – 2010

LOCAL STANDARD TIME

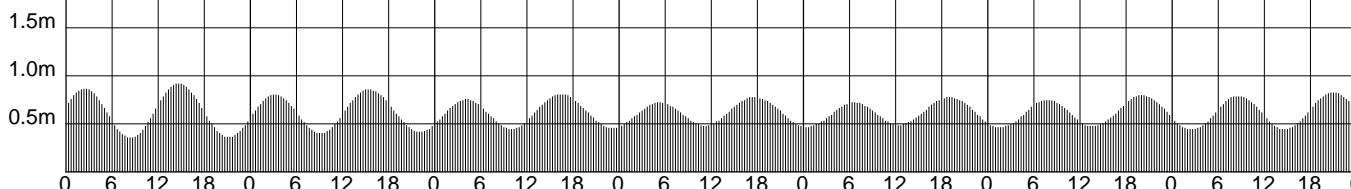
Tide gauge zero is 5.3546 metres below BM27

SUNDAY MONDAY TUESDAY WEDNESDAY THURSDAY FRIDAY SATURDAY

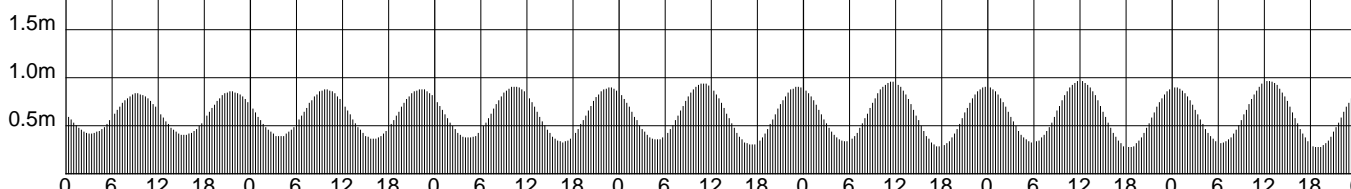
<b>1</b>	0402 0.26 1010 1.02 1631 0.22 2241 1.04	<b>2</b>	0451 0.23 1059 1.06 1722 0.19 2330 1.05	<b>3</b>	0536 0.22 1145 1.08 1809 0.18	<b>4</b>	0015 1.02 0619 0.23 1230 1.06 1854 0.20	<b>5</b>	0059 0.98 0701 0.26 1313 1.03 1938 0.24	<b>6</b>	0142 0.92 0743 0.30 1356 0.97 2023 0.30
----------	--	----------	--	----------	-------------------------------------	----------	--	----------	--	----------	--



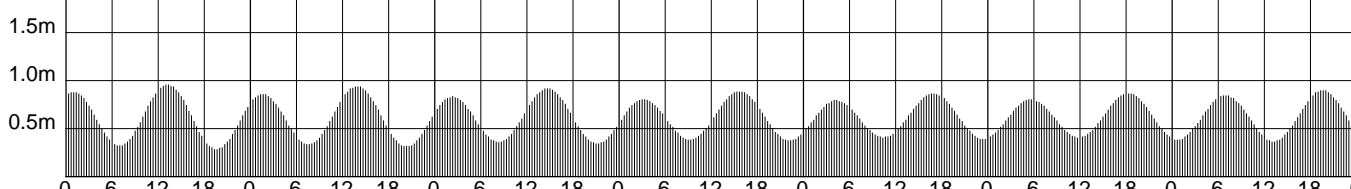
<b>7</b>	0225 0.86 0824 0.35 1438 0.91 2111 0.36	<b>8</b>	0311 0.80 0910 0.40 1526 0.85 2204 0.41	<b>9</b>	0406 0.75 1003 0.44 1624 0.80 2309 0.44	<b>10</b>	0515 0.72 1110 0.47 1738 0.77	<b>11</b>	0021 0.46 0632 0.72 1224 0.48 1857 0.77	<b>12</b>	0131 0.45 0741 0.74 1335 0.47 2003 0.79	<b>13</b>	0230 0.44 0834 0.78 1436 0.44 2054 0.82
----------	--	----------	--	----------	--	-----------	-------------------------------------	-----------	--	-----------	--	-----------	--



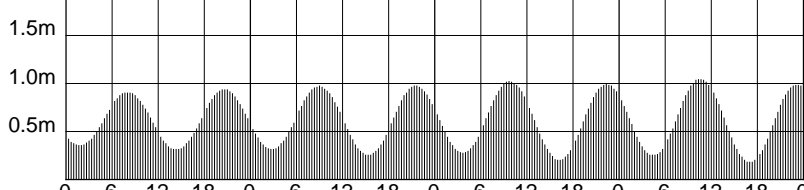
<b>14</b>	0315 0.41 0915 0.83 1524 0.40 2135 0.85	<b>15</b>	0351 0.39 0951 0.87 1603 0.36 2212 0.87	<b>16</b>	0424 0.36 1025 0.90 1639 0.32 2245 0.89	<b>17</b>	0454 0.34 1057 0.93 1714 0.30 2318 0.90	<b>18</b>	0524 0.33 1129 0.95 1747 0.28 2351 0.90	<b>19</b>	0554 0.32 1201 0.96 1821 0.27	<b>20</b>	0024 0.89 0624 0.31 1236 0.96 1857 0.27
-----------	--	-----------	--	-----------	--	-----------	--	-----------	--	-----------	-------------------------------------	-----------	--



<b>21</b>	0058 0.87 0657 0.32 1313 0.95 1935 0.28	<b>22</b>	0135 0.85 0734 0.33 1353 0.94 2018 0.31	<b>23</b>	0217 0.83 0818 0.35 1441 0.91 2109 0.34	<b>24</b>	0310 0.80 0915 0.38 1541 0.88 2211 0.37	<b>25</b>	0416 0.79 1026 0.40 1656 0.86 2322 0.39	<b>26</b>	0536 0.80 1149 0.40 1817 0.86	<b>27</b>	0037 0.38 0653 0.84 1310 0.36 1931 0.89
-----------	--	-----------	--	-----------	--	-----------	--	-----------	--	-----------	-------------------------------------	-----------	--



<b>28</b>	0146 0.35 0759 0.90 1420 0.31 2035 0.93	<b>29</b>	0246 0.31 0855 0.97 1520 0.25 2131 0.97	<b>30</b>	0339 0.27 0945 1.02 1613 0.20 2222 0.99	<b>31</b>	0427 0.24 1033 1.04 1701 0.18 2309 0.98
-----------	--	-----------	--	-----------	--	-----------	--



© Copyright: Commonwealth of Australia 2009, Bureau of Meteorology

**Disclaimer:** These tide predictions are supplied in good faith and believed to be correct. No warranty is given in respect to errors, omissions, or suitability for any purpose.

# TIDE PREDICTIONS FOR COOK ISLANDS – RAROTONGA

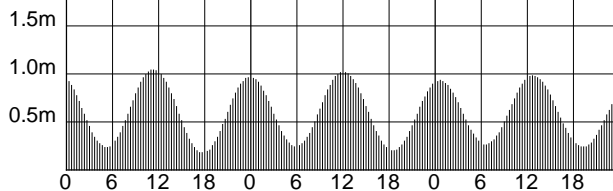
APRIL – 2010

LOCAL STANDARD TIME

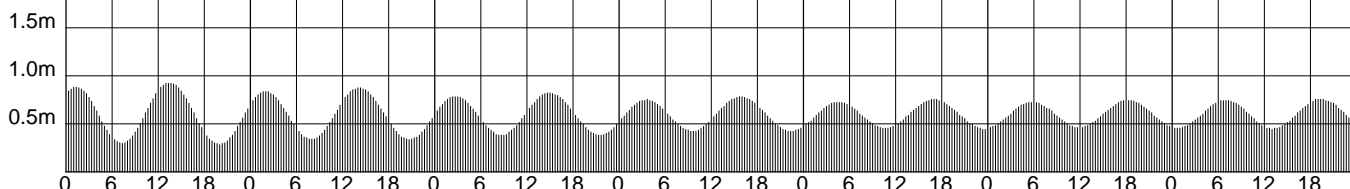
Tide gauge zero is 5.3546 metres below BM27

SUNDAY MONDAY TUESDAY WEDNESDAY THURSDAY FRIDAY SATURDAY

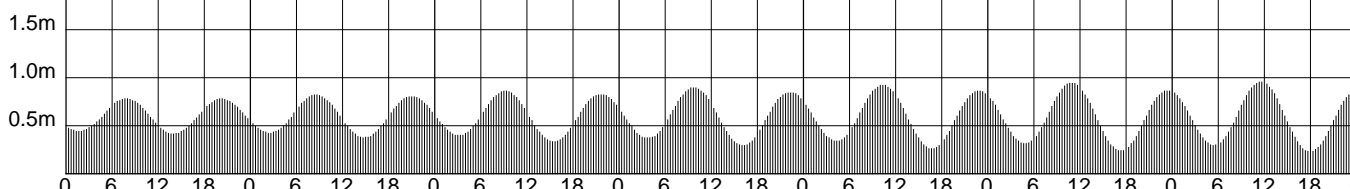
<b>1</b>	0512 0.23	<b>2</b>	0554 0.24	<b>3</b>	0037 0.93
	1118 1.04		1202 1.02		0634 0.26
	1747 0.17		1831 0.20		1245 0.98
	2354 0.96				1915 0.23



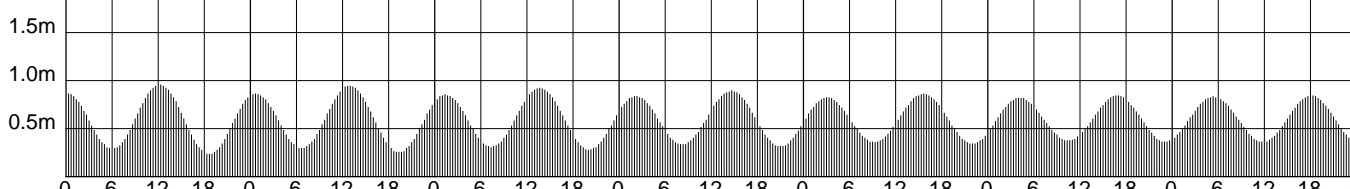
<b>4</b>	0118 0.88	<b>5</b>	0200 0.83	<b>6</b>	0244 0.78	<b>7</b>	0333 0.75	<b>8</b>	0434 0.72	<b>9</b>	0545 0.72	<b>10</b>	0035 0.45
	0715 0.29		0756 0.34		0841 0.38		0934 0.42		1040 0.45		1151 0.46		0653 0.74
	1327 0.92		1409 0.87		1456 0.82		1550 0.78		1658 0.75		1811 0.74		1300 0.44
	1957 0.28		2042 0.33		2130 0.38		2227 0.42		2330 0.44				1918 0.75



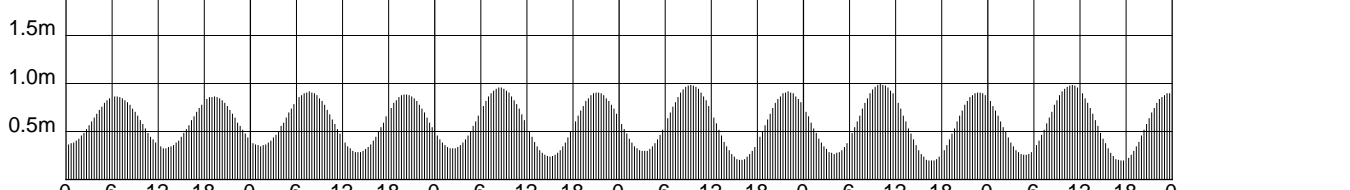
<b>11</b>	0136 0.44	<b>12</b>	0227 0.42	<b>13</b>	0309 0.40	<b>14</b>	0345 0.37	<b>15</b>	0419 0.34	<b>16</b>	0453 0.31	<b>17</b>	0527 0.29
	0748 0.78		0832 0.82		0910 0.86		0945 0.89		1020 0.92		1056 0.94		1132 0.95
	1212 0.41		1446 0.37		1529 0.33		1606 0.29		1644 0.26		1720 0.24		1759 0.23
	2014 0.78		2059 0.80		2137 0.82		2215 0.84		2250 0.86		2327 0.86		



<b>18</b>	0004 0.86	<b>19</b>	0043 0.86	<b>20</b>	0124 0.85	<b>21</b>	0211 0.83	<b>22</b>	0304 0.82	<b>23</b>	0409 0.81	<b>24</b>	0521 0.83
	0601 0.28		0640 0.29		0723 0.30		0813 0.33		0915 0.35		1029 0.37		1146 0.36
	1212 0.95		1254 0.94		1341 0.92		1434 0.89		1538 0.86		1650 0.84		1804 0.84
	1838 0.23		1920 0.25		2007 0.27		2100 0.31		2159 0.34		2304 0.36		



<b>25</b>	0013 0.36	<b>26</b>	0117 0.34	<b>27</b>	0218 0.32	<b>28</b>	0313 0.29	<b>29</b>	0401 0.26	<b>30</b>	0447 0.25
	0632 0.86		0736 0.91		0831 0.95		0921 0.98		1008 0.99		1053 0.98
	1259 0.32		1402 0.28		1500 0.23		1551 0.20		1640 0.19		1726 0.19
	1914 0.86		2014 0.88		2109 0.90		2200 0.91		2247 0.90		2333 0.89



© Copyright: Commonwealth of Australia 2009, Bureau of Meteorology

**Disclaimer:** These tide predictions are supplied in good faith and believed to be correct.

No warranty is given in respect to errors, omissions, or suitability for any purpose.

# TIDE PREDICTIONS FOR COOK ISLANDS – RAROTONGA

MAY – 2010

LOCAL STANDARD TIME

Tide gauge zero is 5.3546 metres below BM27

SUNDAY

MONDAY

TUESDAY

WEDNESDAY THURSDAY

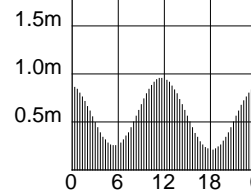
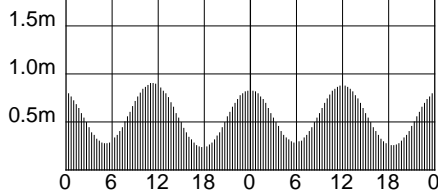
FRIDAY

SATURDAY

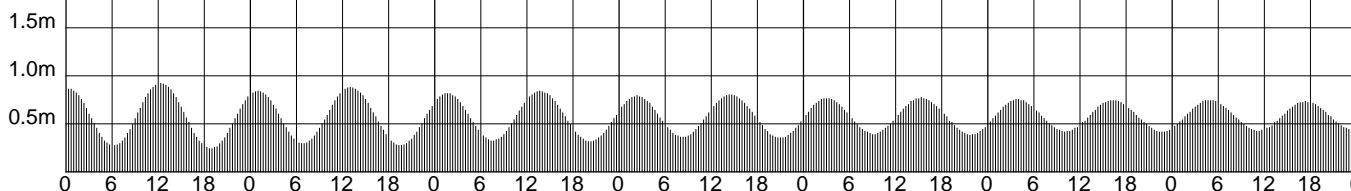
<b>30</b>	0510 0.27
	1115 0.90
	1748 0.23
	2358 0.83

<b>31</b>	0551 0.28
	1157 0.87
	1829 0.25

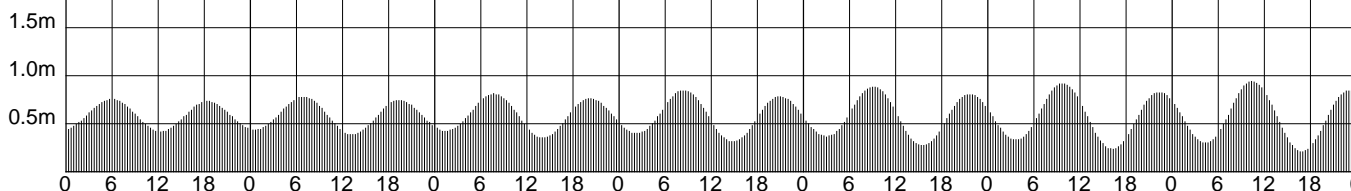
<b>1</b>	0530 0.25
	1137 0.95
	1809 0.21



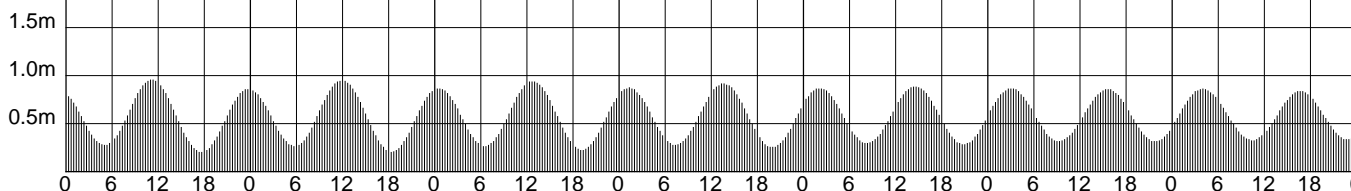
<b>2</b>	0016 0.86	<b>3</b>	0058 0.84	<b>4</b>	0138 0.81	<b>5</b>	0219 0.78	<b>6</b>	0304 0.76	<b>7</b>	0355 0.75	<b>8</b>	0453 0.74
	0611 0.27		0650 0.29		0731 0.32		0815 0.36		0907 0.39		1007 0.41		1113 0.42
	1218 0.92		1300 0.88		1343 0.84		1429 0.80		1519 0.76		1617 0.74		1721 0.73
	1851 0.24		1932 0.27		2015 0.31		2059 0.35		2146 0.38		2239 0.41		2335 0.43



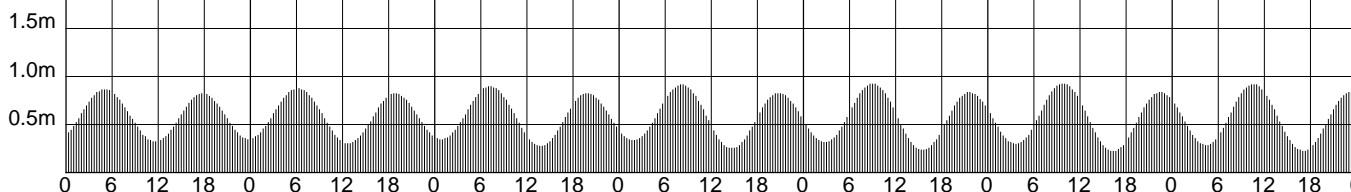
<b>9</b>	0555 0.75	<b>10</b>	0031 0.43	<b>11</b>	0125 0.42	<b>12</b>	0215 0.40	<b>13</b>	0259 0.36	<b>14</b>	0341 0.33	<b>15</b>	0422 0.30
	1215 0.41		0652 0.77		0741 0.81		0824 0.84		0904 0.88		0945 0.91		1026 0.94
	1824 0.73		1313 0.39		1402 0.35		1447 0.31		1530 0.27		1612 0.23		1655 0.21
			1921 0.74	2010 0.76	2055 0.78	2137 0.80	2220 0.82	2302 0.84					



<b>16</b>	0503 0.27	<b>17</b>	0545 0.26	<b>18</b>	0031 0.86	<b>19</b>	0118 0.87	<b>20</b>	0207 0.86	<b>21</b>	0300 0.86	<b>22</b>	0359 0.86
	1109 0.95		1155 0.95		0630 0.26		0719 0.27		0815 0.29		0917 0.31		1027 0.32
	1738 0.20		1823 0.20		1244 0.93		1336 0.91		1433 0.88		1535 0.85		1641 0.83
	2346 0.85				1910 0.22		1959 0.25		2051 0.28		2147 0.31		2246 0.33



<b>23</b>	0502 0.86	<b>24</b>	0608 0.87	<b>25</b>	0047 0.34	<b>26</b>	0147 0.33	<b>27</b>	0245 0.31	<b>28</b>	0338 0.29	<b>29</b>	0426 0.28
	1136 0.31		1242 0.30		0711 0.89		0807 0.91		0859 0.92		0946 0.92		1031 0.91
	1747 0.82		1850 0.82		1343 0.27		1439 0.25		1530 0.23		1619 0.22		1705 0.22
	2346 0.34				1950 0.82		2045 0.82		2138 0.83		2228 0.83		2314 0.83



© Copyright: Commonwealth of Australia 2009, Bureau of Meteorology

**Disclaimer:** These tide predictions are supplied in good faith and believed to be correct.

No warranty is given in respect to errors, omissions, or suitability for any purpose.

# TIDE PREDICTIONS FOR COOK ISLANDS – RAROTONGA

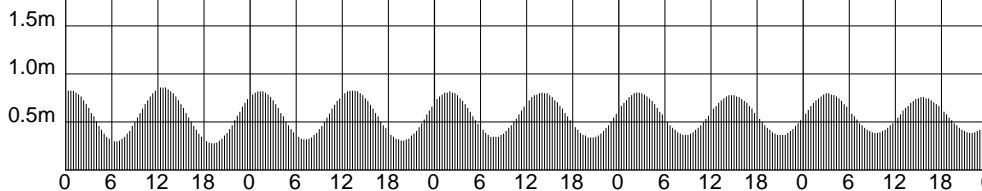
JUNE – 2010

LOCAL STANDARD TIME

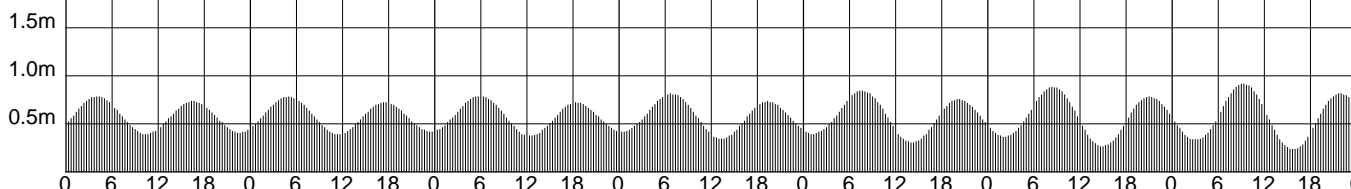
Tide gauge zero is 5.3546 metres below BM27

SUNDAY MONDAY TUESDAY WEDNESDAY THURSDAY FRIDAY SATURDAY

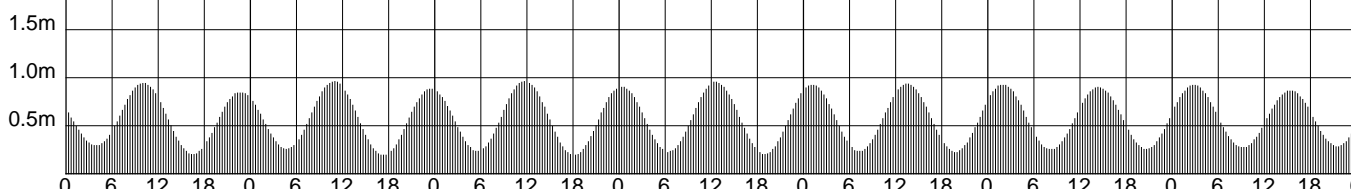
<b>1</b>	0038 0.82 0630 0.29 1237 0.85 1908 0.27	<b>2</b>	0116 0.81 0710 0.31 1318 0.82 1946 0.30	<b>3</b>	0155 0.81 0752 0.34 1401 0.80 2026 0.33	<b>4</b>	0234 0.80 0838 0.36 1446 0.77 2107 0.36	<b>5</b>	0316 0.79 0930 0.38 1537 0.75 2150 0.38
----------	--	----------	--	----------	--	----------	--	----------	--



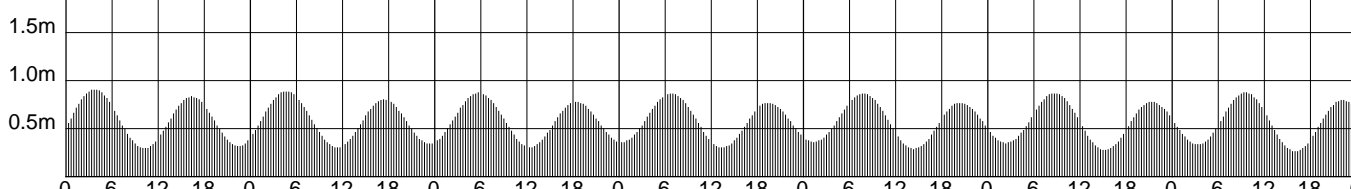
<b>6</b>	0403 0.78 1028 0.39 1631 0.73 2237 0.40	<b>7</b>	0455 0.78 1126 0.39 1728 0.72 2327 0.41	<b>8</b>	0551 0.78 1223 0.37 1825 0.72	<b>9</b>	0020 0.41 0646 0.81 1316 0.34 1918 0.73	<b>10</b>	0115 0.39 0738 0.84 1406 0.30 2011 0.75	<b>11</b>	0210 0.36 0827 0.88 1455 0.26 2100 0.78	<b>12</b>	0303 0.33 0915 0.91 1543 0.23 2150 0.81
----------	--	----------	--	----------	-------------------------------------	----------	--	-----------	--	-----------	--	-----------	--



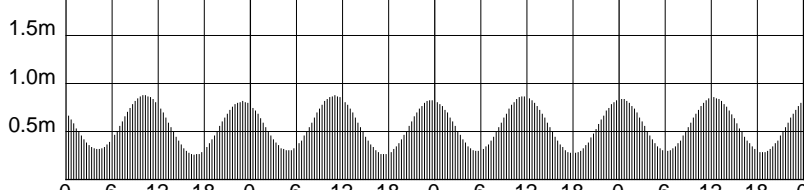
<b>13</b>	0355 0.29 1003 0.94 1620 0.20 2241 0.84	<b>14</b>	0445 0.25 1052 0.96 1719 0.19 2330 0.88	<b>15</b>	0534 0.23 1143 0.96 1808 0.19	<b>16</b>	0019 0.90 0624 0.22 1235 0.95 1858 0.20	<b>17</b>	0109 0.92 0716 0.23 1330 0.93 1947 0.22	<b>18</b>	0158 0.92 0812 0.24 1426 0.90 2038 0.25	<b>19</b>	0248 0.92 0911 0.27 1523 0.86 2130 0.28
-----------	--	-----------	--	-----------	-------------------------------------	-----------	--	-----------	--	-----------	--	-----------	--



<b>20</b>	0341 0.90 1013 0.29 1623 0.83 2223 0.31	<b>21</b>	0439 0.88 1116 0.30 1724 0.80 2318 0.33	<b>22</b>	0542 0.87 1220 0.30 1826 0.77	<b>23</b>	0017 0.35 0645 0.86 1322 0.30 1926 0.76	<b>24</b>	0119 0.35 0746 0.86 1420 0.28 2025 0.76	<b>25</b>	0221 0.34 0841 0.86 1514 0.27 2119 0.77	<b>26</b>	0318 0.33 0930 0.87 1602 0.26 2210 0.79
-----------	--	-----------	--	-----------	-------------------------------------	-----------	--	-----------	--	-----------	--	-----------	--



<b>27</b>	0408 0.31 1015 0.87 1646 0.25 2256 0.81	<b>28</b>	0452 0.30 1057 0.87 1727 0.26 2337 0.82	<b>29</b>	0532 0.29 1137 0.86 1805 0.27	<b>30</b>	0015 0.83 0611 0.29 1215 0.85 1841 0.28
-----------	--	-----------	--	-----------	-------------------------------------	-----------	--



© Copyright: Commonwealth of Australia 2009, Bureau of Meteorology

Disclaimer: These tide predictions are supplied in good faith and believed to be correct.

No warranty is given in respect to errors, omissions, or suitability for any purpose.

# TIDE PREDICTIONS FOR COOK ISLANDS – RAROTONGA

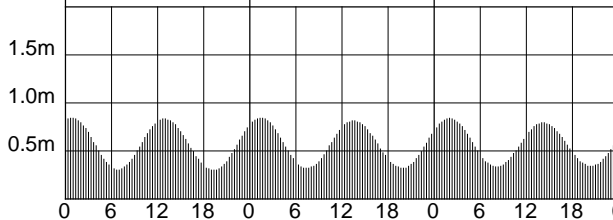
JULY – 2010

LOCAL STANDARD TIME

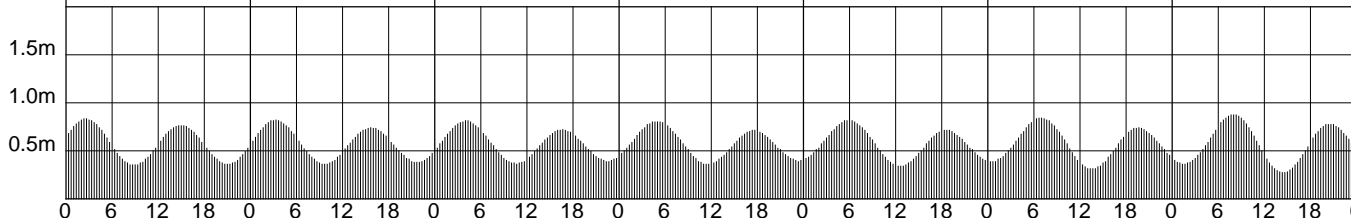
Tide gauge zero is 5.3546 metres below BM27

SUNDAY MONDAY TUESDAY WEDNESDAY THURSDAY FRIDAY SATURDAY

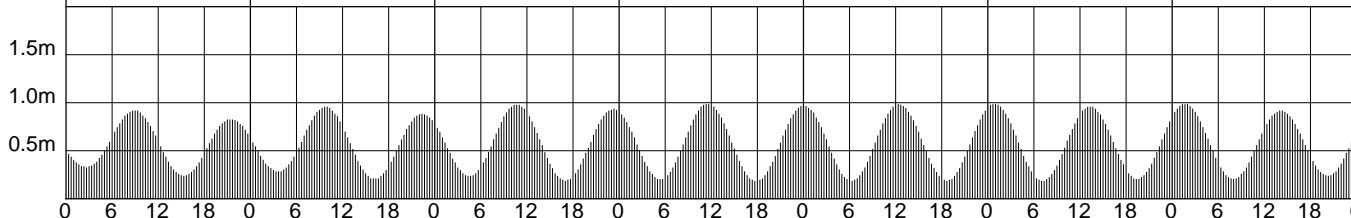
<b>1</b>	0051 0.84 0648 0.30 1253 0.83 1915 0.30	<b>2</b>	0126 0.84 0726 0.31 1331 0.81 1950 0.32	<b>3</b>	0200 0.84 0806 0.33 1412 0.79 2026 0.34
----------	--	----------	--	----------	--



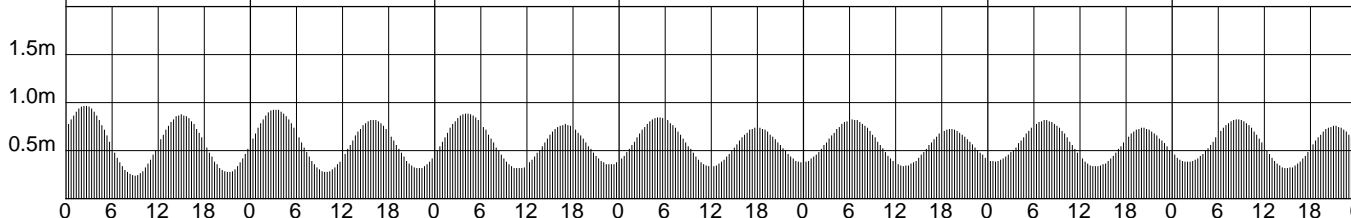
<b>4</b>	0237 0.83 0850 0.35 1455 0.76 2103 0.36	<b>5</b>	0316 0.82 0940 0.36 1542 0.74 2145 0.38	<b>6</b>	0401 0.81 1035 0.36 1634 0.72 2230 0.39	<b>7</b>	0455 0.80 1132 0.36 1731 0.71 2323 0.39	<b>8</b>	0555 0.81 1231 0.34 1832 0.71	<b>9</b>	0024 0.39 0657 0.84 1329 0.31 1932 0.74	<b>10</b>	0129 0.36 0756 0.87 1424 0.27 2030 0.78
----------	--	----------	--	----------	--	----------	--	----------	-------------------------------------	----------	--	-----------	--



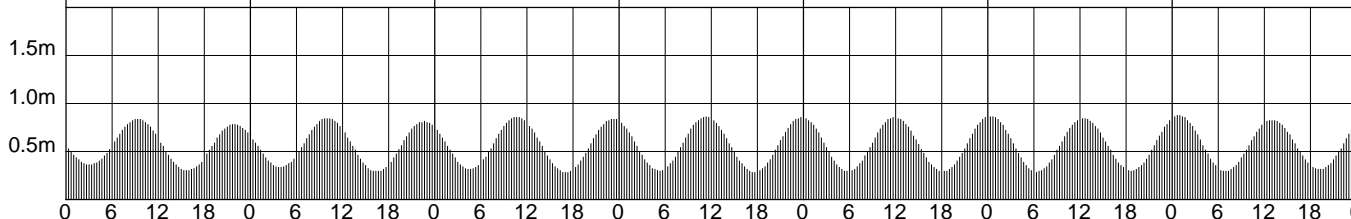
<b>11</b>	0233 0.32 0852 0.91 1518 0.23 2126 0.82	<b>12</b>	0334 0.28 0945 0.95 1610 0.20 2220 0.88	<b>13</b>	0430 0.23 1039 0.97 1701 0.18 2313 0.93	<b>14</b>	0523 0.20 1131 0.98 1751 0.18	<b>15</b>	0003 0.96 0615 0.18 1225 0.98 1840 0.18	<b>16</b>	0052 0.98 0706 0.18 1317 0.95 1929 0.20	<b>17</b>	0140 0.98 0759 0.20 1409 0.91 2016 0.23
-----------	--	-----------	--	-----------	--	-----------	-------------------------------------	-----------	--	-----------	--	-----------	--



<b>18</b>	0228 0.96 0853 0.23 1502 0.87 2105 0.27	<b>19</b>	0317 0.92 0951 0.27 1557 0.81 2156 0.31	<b>20</b>	0412 0.88 1052 0.30 1657 0.77 2249 0.34	<b>21</b>	0514 0.84 1158 0.33 1800 0.73 2350 0.37	<b>22</b>	0622 0.81 1303 0.33 1905 0.72	<b>23</b>	0056 0.38 0729 0.81 1404 0.33 2008 0.73	<b>24</b>	0202 0.38 0828 0.82 1459 0.31 2104 0.75
-----------	--	-----------	--	-----------	--	-----------	--	-----------	-------------------------------------	-----------	--	-----------	--



<b>25</b>	0302 0.36 0916 0.83 1545 0.30 2152 0.78	<b>26</b>	0352 0.33 1000 0.84 1627 0.28 2235 0.81	<b>27</b>	0435 0.31 1040 0.85 1703 0.28 2313 0.83	<b>28</b>	0514 0.29 1116 0.86 1738 0.28 2347 0.85	<b>29</b>	0549 0.29 1151 0.85 1811 0.28	<b>30</b>	0021 0.86 0623 0.28 1226 0.84 1842 0.29	<b>31</b>	0053 0.87 0658 0.29 1301 0.82 1913 0.31
-----------	--	-----------	--	-----------	--	-----------	--	-----------	-------------------------------------	-----------	--	-----------	--



© Copyright: Commonwealth of Australia 2009, Bureau of Meteorology

**Disclaimer:** These tide predictions are supplied in good faith and believed to be correct.

No warranty is given in respect to errors, omissions, or suitability for any purpose.



# TIDE PREDICTIONS FOR COOK ISLANDS – RAROTONGA

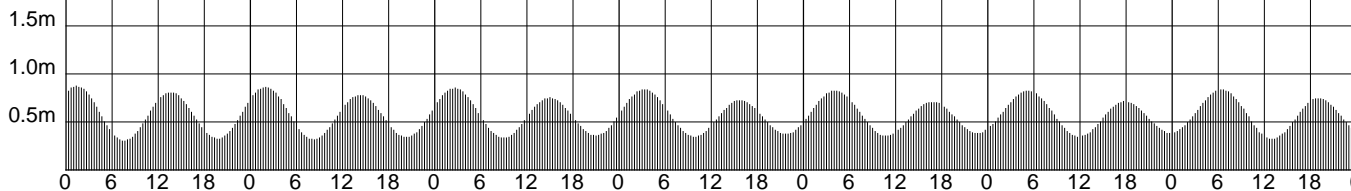
AUGUST – 2010

LOCAL STANDARD TIME

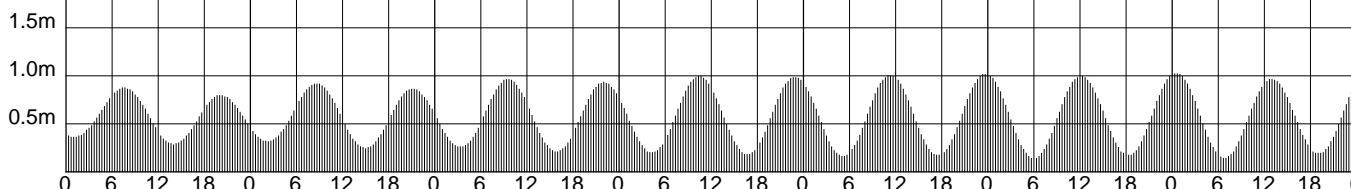
Tide gauge zero is 5.3546 metres below BM27

SUNDAY MONDAY TUESDAY WEDNESDAY THURSDAY FRIDAY SATURDAY

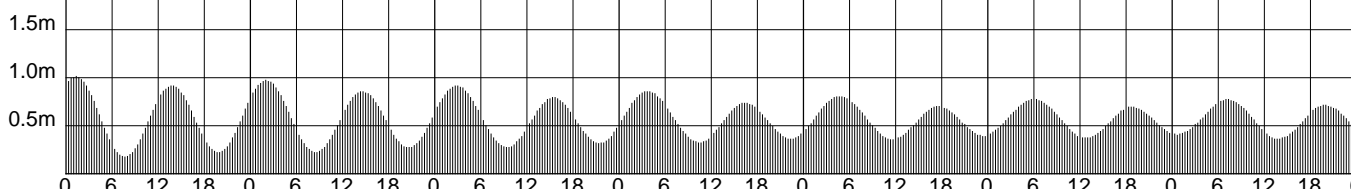
<b>1</b>	0125 0.87 0734 0.30 1337 0.80 1945 0.32	<b>2</b>	0159 0.86 0814 0.31 1415 0.77 2019 0.34	<b>3</b>	0235 0.85 0858 0.33 1457 0.75 2058 0.35	<b>4</b>	0316 0.83 0949 0.34 1546 0.72 2143 0.37	<b>5</b>	0408 0.82 1047 0.35 1645 0.70 2239 0.38	<b>6</b>	0513 0.82 1151 0.34 1753 0.71 2346 0.38	<b>7</b>	0624 0.83 1257 0.32 1902 0.74
----------	--	----------	--	----------	--	----------	--	----------	--	----------	--	----------	-------------------------------------



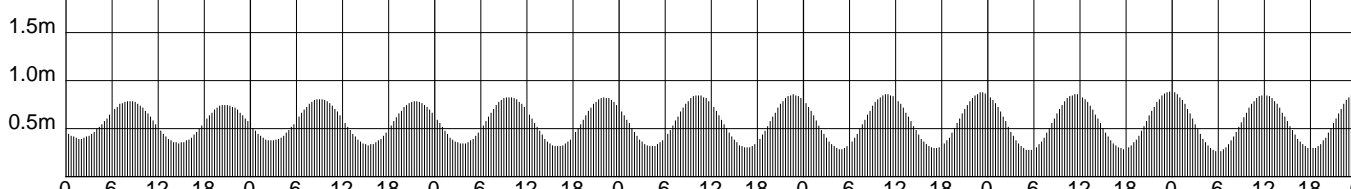
<b>8</b>	0101 0.36 0732 0.87 1359 0.28 2007 0.79	<b>9</b>	0215 0.31 0834 0.91 1457 0.24 2105 0.86	<b>10</b>	0318 0.25 0931 0.96 1550 0.21 2200 0.92	<b>11</b>	0416 0.20 1025 0.99 1642 0.18 2252 0.98	<b>12</b>	0509 0.16 1117 1.00 1730 0.16 2342 1.01	<b>13</b>	0600 0.14 1208 0.99 1817 0.17	<b>14</b>	0030 1.02 0649 0.14 1258 0.96 1904 0.19
----------	--	----------	--	-----------	--	-----------	--	-----------	--	-----------	-------------------------------------	-----------	--



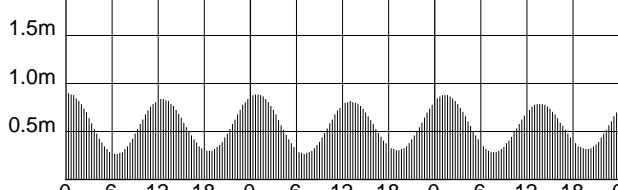
<b>15</b>	0115 1.01 0739 0.17 1346 0.91 1950 0.22	<b>16</b>	0202 0.97 0830 0.22 1436 0.85 2037 0.26	<b>17</b>	0250 0.91 0925 0.27 1528 0.79 2126 0.31	<b>18</b>	0343 0.85 1025 0.32 1627 0.73 2221 0.36	<b>19</b>	0445 0.80 1131 0.35 1734 0.70 2325 0.39	<b>20</b>	0600 0.77 1241 0.37 1845 0.69	<b>21</b>	0036 0.40 0712 0.77 1345 0.36 1950 0.71
-----------	--	-----------	--	-----------	--	-----------	--	-----------	--	-----------	-------------------------------------	-----------	--



<b>22</b>	0145 0.39 0813 0.78 1440 0.34 2045 0.74	<b>23</b>	0245 0.37 0901 0.80 1525 0.32 2130 0.78	<b>24</b>	0333 0.34 0942 0.82 1602 0.31 2208 0.82	<b>25</b>	0414 0.31 1019 0.84 1637 0.30 2243 0.85	<b>26</b>	0449 0.28 1053 0.85 1709 0.29 2315 0.87	<b>27</b>	0523 0.27 1127 0.85 1739 0.28 2346 0.88	<b>28</b>	0557 0.26 1200 0.84 1809 0.28
-----------	--	-----------	--	-----------	--	-----------	--	-----------	--	-----------	--	-----------	-------------------------------------



<b>29</b>	0018 0.89 0630 0.26 1232 0.83 1838 0.29	<b>30</b>	0049 0.88 0703 0.26 1305 0.81 1908 0.30	<b>31</b>	0122 0.87 0741 0.28 1341 0.78 1942 0.31
-----------	--	-----------	--	-----------	--



© Copyright: Commonwealth of Australia 2009, Bureau of Meteorology

**Disclaimer:** These tide predictions are supplied in good faith and believed to be correct. No warranty is given in respect to errors, omissions, or suitability for any purpose.

# TIDE PREDICTIONS FOR COOK ISLANDS – RAROTONGA

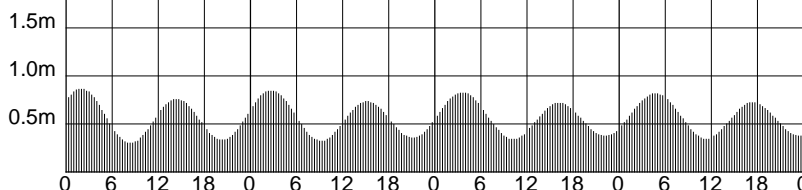
SEPTEMBER – 2010

LOCAL STANDARD TIME

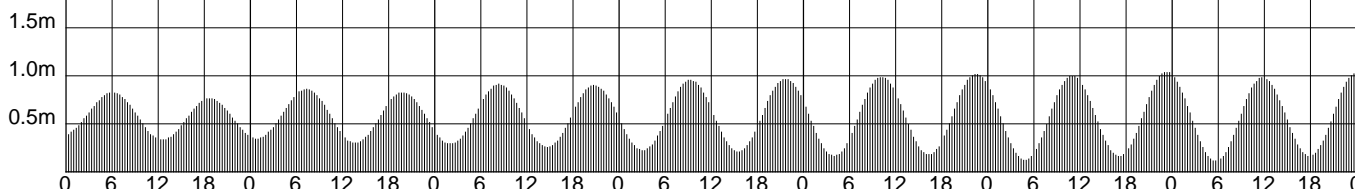
Tide gauge zero is 5.3546 metres below BM27

SUNDAY MONDAY TUESDAY WEDNESDAY THURSDAY FRIDAY SATURDAY

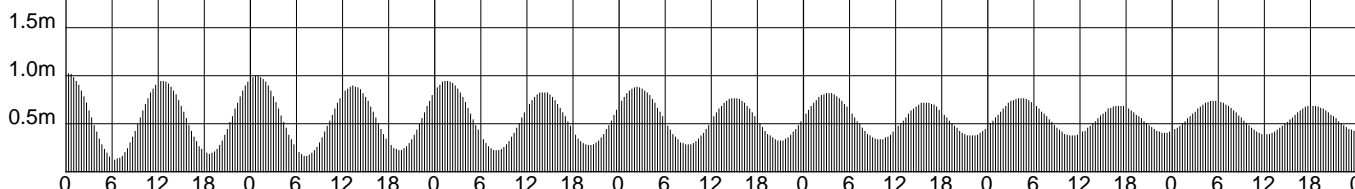
<b>1</b>	0159 0.86 0823 0.30 1421 0.75 2020 0.33	<b>2</b>	0242 0.84 0913 0.32 1510 0.73 2108 0.35	<b>3</b>	0334 0.82 1012 0.34 1611 0.71 2211 0.37	<b>4</b>	0444 0.81 1119 0.34 1725 0.72 2327 0.37
----------	--	----------	--	----------	--	----------	--



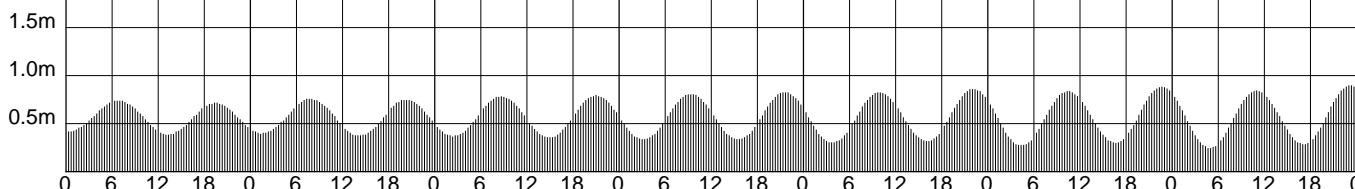
<b>5</b>	0602 0.82 1230 0.33 1840 0.76	<b>6</b>	0047 0.34 0715 0.86 1335 0.29 1946 0.82	<b>7</b>	0201 0.29 0820 0.91 1435 0.25 2045 0.90	<b>8</b>	0304 0.22 0916 0.95 1530 0.21 2138 0.96	<b>9</b>	0400 0.16 1009 0.98 1619 0.18 2229 1.01	<b>10</b>	0451 0.12 1059 0.99 1707 0.16 2316 1.03	<b>11</b>	0540 0.11 1147 0.98 1753 0.16
----------	-------------------------------------	----------	--	----------	--	----------	--	----------	--	-----------	--	-----------	-------------------------------------



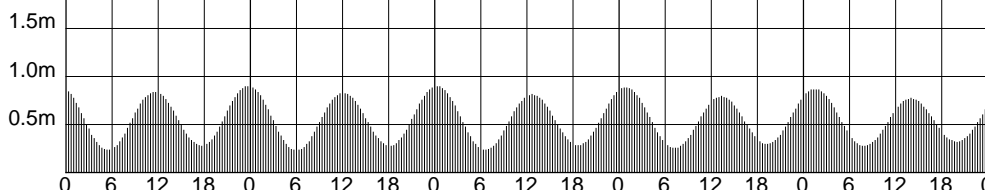
<b>12</b>	0003 1.03 0628 0.12 1235 0.38 1838 0.18	<b>13</b>	0049 0.99 0715 0.16 1322 0.89 1922 0.22	<b>14</b>	0134 0.94 0804 0.22 1409 0.82 2008 0.27	<b>15</b>	0222 0.88 0856 0.28 1459 0.76 2057 0.32	<b>16</b>	0314 0.81 0954 0.33 1556 0.71 2153 0.37	<b>17</b>	0416 0.76 1100 0.37 1703 0.68 2301 0.40	<b>18</b>	0531 0.73 1208 0.38 1815 0.68
-----------	--	-----------	--	-----------	--	-----------	--	-----------	--	-----------	--	-----------	-------------------------------------



<b>19</b>	0015 0.41 0646 0.73 1313 0.38 1923 0.71	<b>20</b>	0124 0.39 0748 0.75 1408 0.37 2015 0.74	<b>21</b>	0221 0.36 0837 0.78 1453 0.35 2058 0.79	<b>22</b>	0307 0.33 0917 0.80 1531 0.33 2134 0.82	<b>23</b>	0345 0.29 0953 0.82 1605 0.31 2208 0.85	<b>24</b>	0421 0.26 1027 0.83 1637 0.29 2240 0.88	<b>25</b>	0455 0.24 1100 0.84 1708 0.28 2312 0.89
-----------	--	-----------	--	-----------	--	-----------	--	-----------	--	-----------	--	-----------	--



<b>26</b>	0529 0.23 1132 0.83 1738 0.27 2344 0.89	<b>27</b>	0601 0.22 1206 0.82 1808 0.27	<b>28</b>	0016 0.89 0637 0.23 1240 0.81 1840 0.28	<b>29</b>	0052 0.88 0715 0.25 1316 0.79 1915 0.29	<b>30</b>	0130 0.87 0757 0.27 1359 0.77 1957 0.31
-----------	--	-----------	-------------------------------------	-----------	--	-----------	--	-----------	--



© Copyright: Commonwealth of Australia 2009, Bureau of Meteorology

**Disclaimer:** These tide predictions are supplied in good faith and believed to be correct.

No warranty is given in respect to errors, omissions, or suitability for any purpose.

# TIDE PREDICTIONS FOR COOK ISLANDS – RAROTONGA

OCTOBER – 2010

LOCAL STANDARD TIME

Tide gauge zero is 5.3546 metres below BM27

SUNDAY

MONDAY

TUESDAY

WEDNESDAY THURSDAY

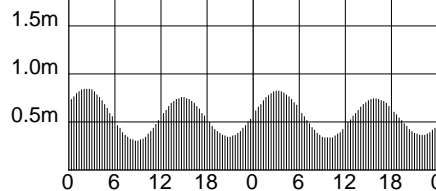
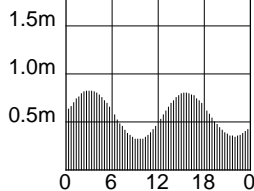
FRIDAY

SATURDAY

<b>31</b>	0305	0.82
	0929	0.32
	1537	0.80
	2154	0.34

<b>1</b>	0217	0.84
	0846	0.30
	1448	0.75
	2049	0.34

<b>2</b>	0315	0.82
	0946	0.32
	1550	0.74
	2158	0.36



<b>3</b>	0428	0.80
	1054	0.34
	1703	0.75
	2319	0.36

<b>4</b>	0547	0.81
	1204	0.33
	1818	0.79

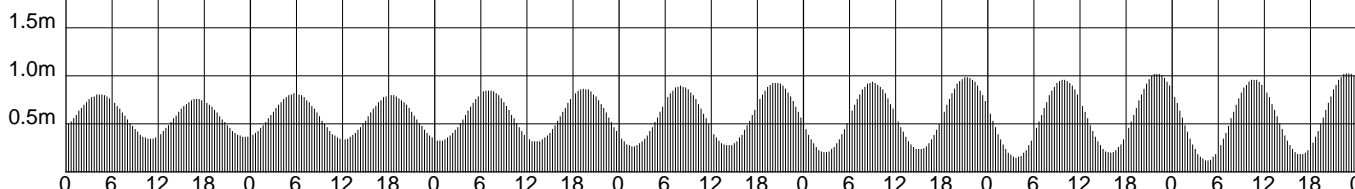
<b>5</b>	0039	0.32
	0700	0.84
	1311	0.30
	1925	0.86

<b>6</b>	0148	0.26
	0803	0.89
	1411	0.27
	2023	0.92

<b>7</b>	0247	0.20
	0859	0.93
	1505	0.22
	2115	0.98

<b>8</b>	0341	0.14
	0950	0.95
	1556	0.19
	2204	1.01

<b>9</b>	0430	0.11
	1039	0.95
	1644	0.17
	2251	1.02



<b>10</b>	0518	0.11
	1127	0.94
	1729	0.18
	2337	1.00

<b>11</b>	0605	0.13
	1213	0.90
	1813	0.20

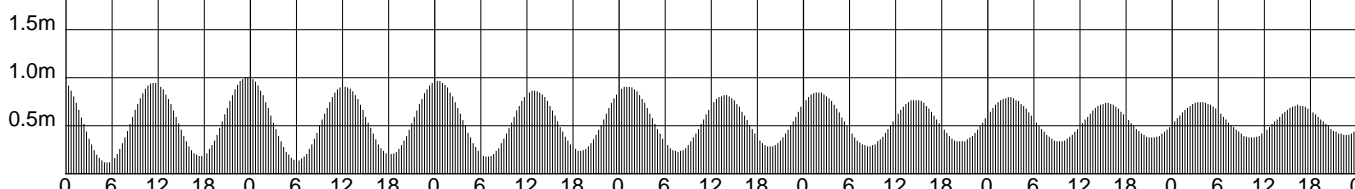
<b>12</b>	0022	0.96
	0651	0.17
	1259	0.86
	1857	0.23

<b>13</b>	0107	0.90
	0738	0.22
	1345	0.81
	1941	0.28

<b>14</b>	0153	0.84
	0827	0.28
	1431	0.76
	2029	0.32

<b>15</b>	0244	0.79
	0920	0.33
	1524	0.73
	2125	0.37

<b>16</b>	0342	0.74
	1018	0.37
	1624	0.71
	2231	0.40



<b>17</b>	0453	0.71
	1121	0.39
	1731	0.70
	2344	0.41

<b>18</b>	0606	0.71
	1222	0.40
	1837	0.72

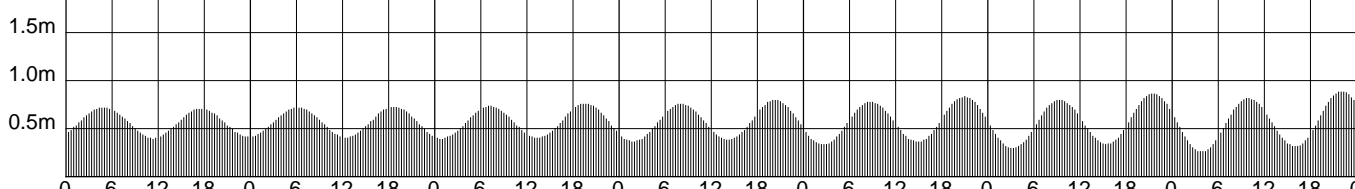
<b>19</b>	0051	0.39
	0711	0.73
	1319	0.40
	1933	0.75

<b>20</b>	0147	0.36
	0801	0.75
	1409	0.38
	2017	0.79

<b>21</b>	0234	0.33
	0844	0.77
	1451	0.36
	2056	0.83

<b>22</b>	0315	0.29
	0921	0.79
	1529	0.33
	2130	0.86

<b>23</b>	0350	0.25
	0957	0.81
	1603	0.31
	2205	0.88



<b>24</b>	0426	0.23
	1032	0.82
	1636	0.29
	2239	0.90

<b>25</b>	0501	0.21
	1107	0.82
	1710	0.27
	2314	0.91

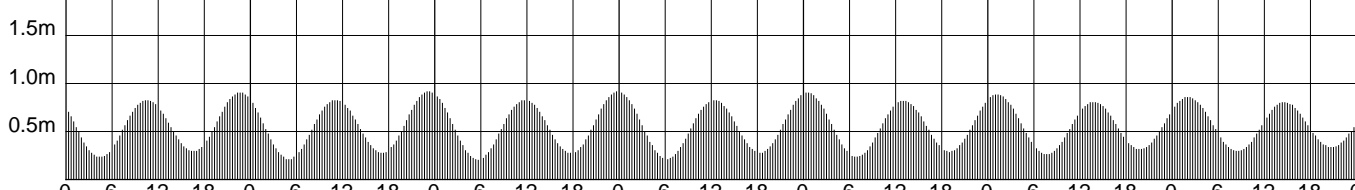
<b>26</b>	0537	0.20
	1144	0.82
	1744	0.27
	2350	0.91

<b>27</b>	0615	0.21
	1222	0.82
	1820	0.27

<b>28</b>	0030	0.90
	0655	0.23
	1301	0.81
	1900	0.28

<b>29</b>	0114	0.88
	0739	0.26
	1346	0.80
	1947	0.30

<b>30</b>	0204	0.85
	0830	0.29
	1438	0.80
	2044	0.33



© Copyright: Commonwealth of Australia 2009, Bureau of Meteorology

Disclaimer: These tide predictions are supplied in good faith and believed to be correct.

No warranty is given in respect to errors, omissions, or suitability for any purpose.

# TIDE PREDICTIONS FOR COOK ISLANDS – RAROTONGA

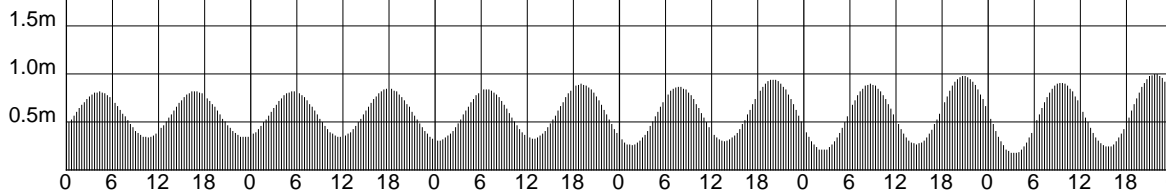
NOVEMBER – 2010

LOCAL STANDARD TIME

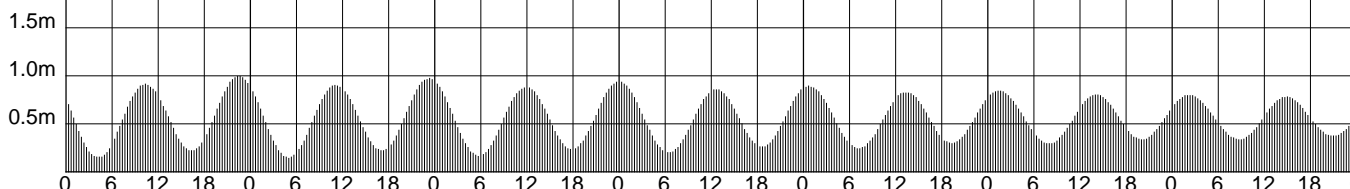
Tide gauge zero is 5.3546 metres below BM27

SUNDAY MONDAY TUESDAY WEDNESDAY THURSDAY FRIDAY SATURDAY

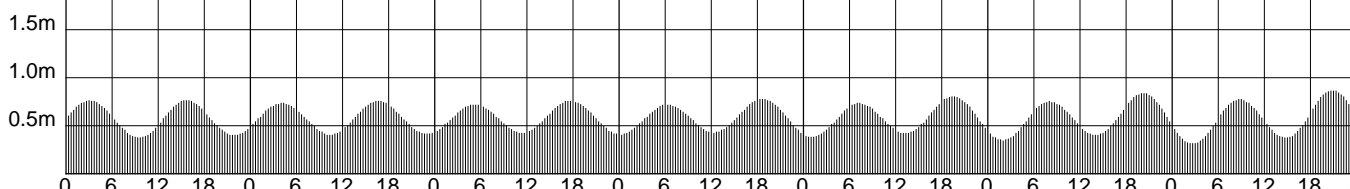
<b>1</b>	0417 0.81 1032 0.33 1645 0.81 2312 0.34	<b>2</b>	0532 0.81 1138 0.34 1755 0.84	<b>3</b>	0026 0.30 0642 0.83 1243 0.32 1900 0.89	<b>4</b>	0132 0.25 0743 0.86 1343 0.29 2000 0.93	<b>5</b>	0230 0.20 0838 0.89 1440 0.26 2052 0.97	<b>6</b>	0322 0.16 0930 0.90 1532 0.23 2142 0.99
----------	--	----------	-------------------------------------	----------	--	----------	--	----------	--	----------	--



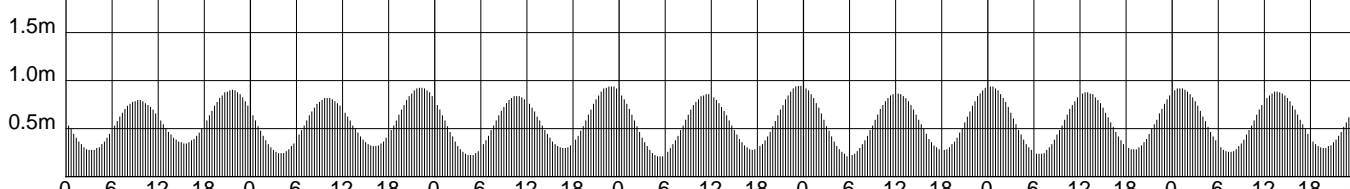
<b>7</b>	0412 0.14 1019 0.90 1621 0.22 2229 0.99	<b>8</b>	0459 0.14 1107 0.90 1708 0.22 2315 0.97	<b>9</b>	0545 0.16 1154 0.88 1752 0.23 2359 0.93	<b>10</b>	0629 0.20 1239 0.85 1835 0.26	<b>11</b>	0042 0.89 0713 0.24 1322 0.82 1917 0.29	<b>12</b>	0126 0.84 0757 0.29 1406 0.80 2002 0.33	<b>13</b>	0212 0.79 0843 0.33 1451 0.78 2054 0.37
----------	--	----------	--	----------	--	-----------	-------------------------------------	-----------	--	-----------	--	-----------	--



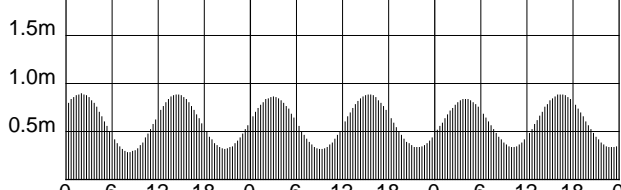
<b>14</b>	0304 0.76 0932 0.37 1541 0.76 2153 0.40	<b>15</b>	0404 0.73 1026 0.40 1636 0.75 2259 0.41	<b>16</b>	0511 0.71 1121 0.42 1737 0.75	<b>17</b>	0004 0.40 0616 0.71 1217 0.42 1836 0.77	<b>18</b>	0103 0.38 0714 0.73 1311 0.42 1929 0.80	<b>19</b>	0155 0.34 0801 0.75 1400 0.40 2013 0.83	<b>20</b>	0239 0.31 0845 0.77 1445 0.37 2053 0.86
-----------	--	-----------	--	-----------	-------------------------------------	-----------	--	-----------	--	-----------	--	-----------	--



<b>21</b>	0319 0.27 0924 0.79 1527 0.34 2132 0.90	<b>22</b>	0358 0.24 1004 0.81 1607 0.31 2211 0.92	<b>23</b>	0436 0.22 1044 0.83 1646 0.29 2250 0.94	<b>24</b>	0515 0.21 1125 0.85 1727 0.27 2332 0.94	<b>25</b>	0557 0.21 1207 0.86 1808 0.27	<b>26</b>	0016 0.93 0640 0.22 1252 0.87 1854 0.28	<b>27</b>	0104 0.91 0727 0.25 1339 0.88 1944 0.29
-----------	--	-----------	--	-----------	--	-----------	--	-----------	-------------------------------------	-----------	--	-----------	--



<b>28</b>	0158 0.89 0816 0.28 1429 0.88 2041 0.31	<b>29</b>	0257 0.86 0912 0.31 1523 0.88 2146 0.33	<b>30</b>	0402 0.83 1009 0.33 1623 0.88 2257 0.33
-----------	--	-----------	--	-----------	--



© Copyright: Commonwealth of Australia 2009, Bureau of Meteorology

**Disclaimer:** These tide predictions are supplied in good faith and believed to be correct.

No warranty is given in respect to errors, omissions, or suitability for any purpose.

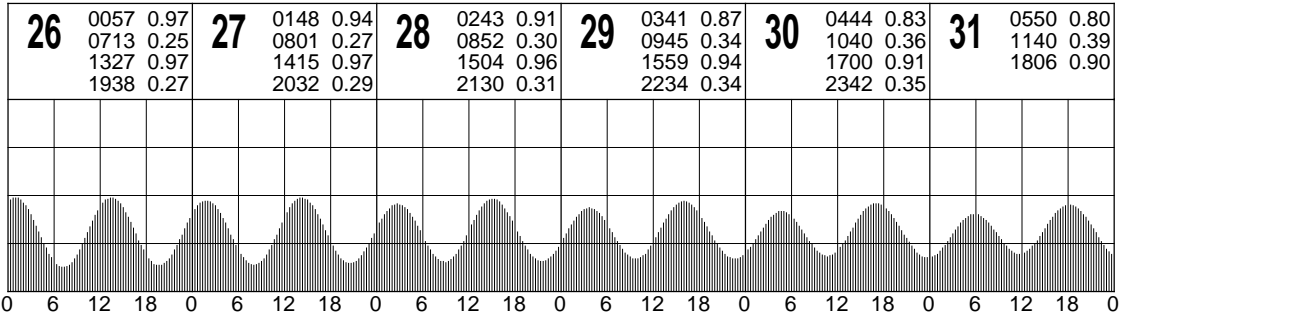
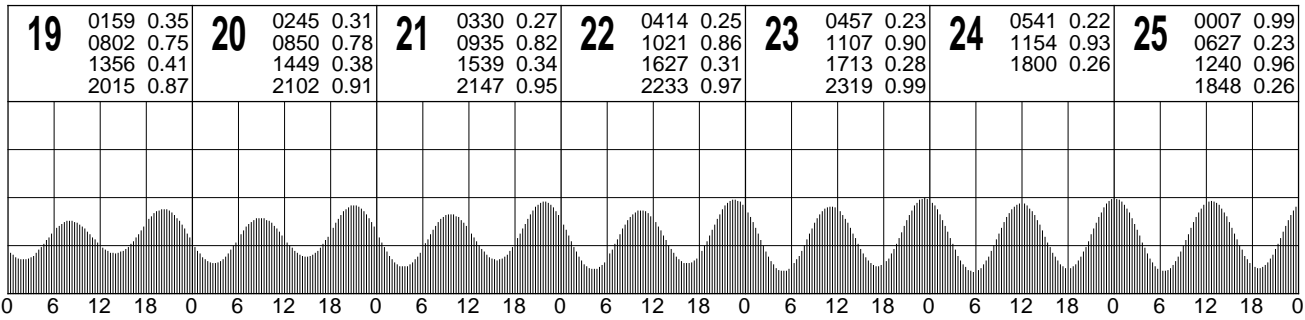
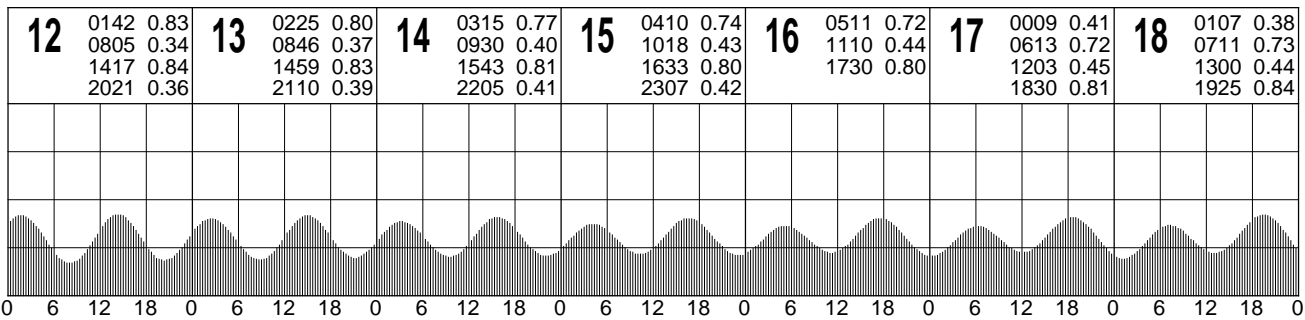
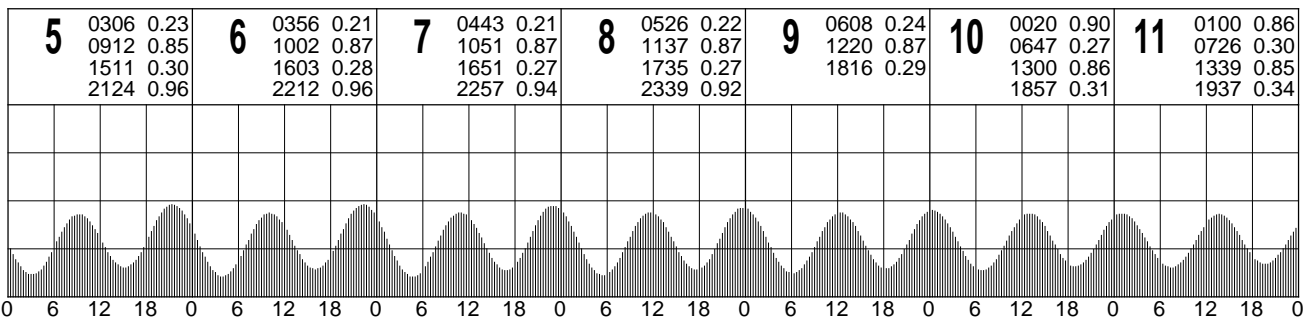
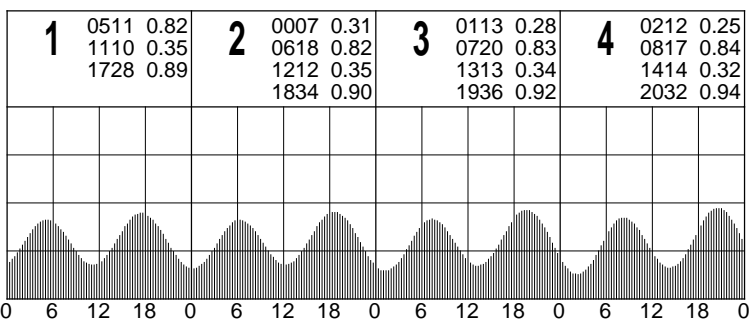
# TIDE PREDICTIONS FOR COOK ISLANDS – RAROTONGA

DECEMBER – 2010

LOCAL STANDARD TIME

Tide gauge zero is 5.3546 metres below BM27

SUNDAY MONDAY TUESDAY WEDNESDAY THURSDAY FRIDAY SATURDAY



© Copyright: Commonwealth of Australia 2009, Bureau of Meteorology

**Disclaimer:** These tide predictions are supplied in good faith and believed to be correct.

No warranty is given in respect to errors, omissions, or suitability for any purpose.