

2010

TIDAL PREDICTIONS

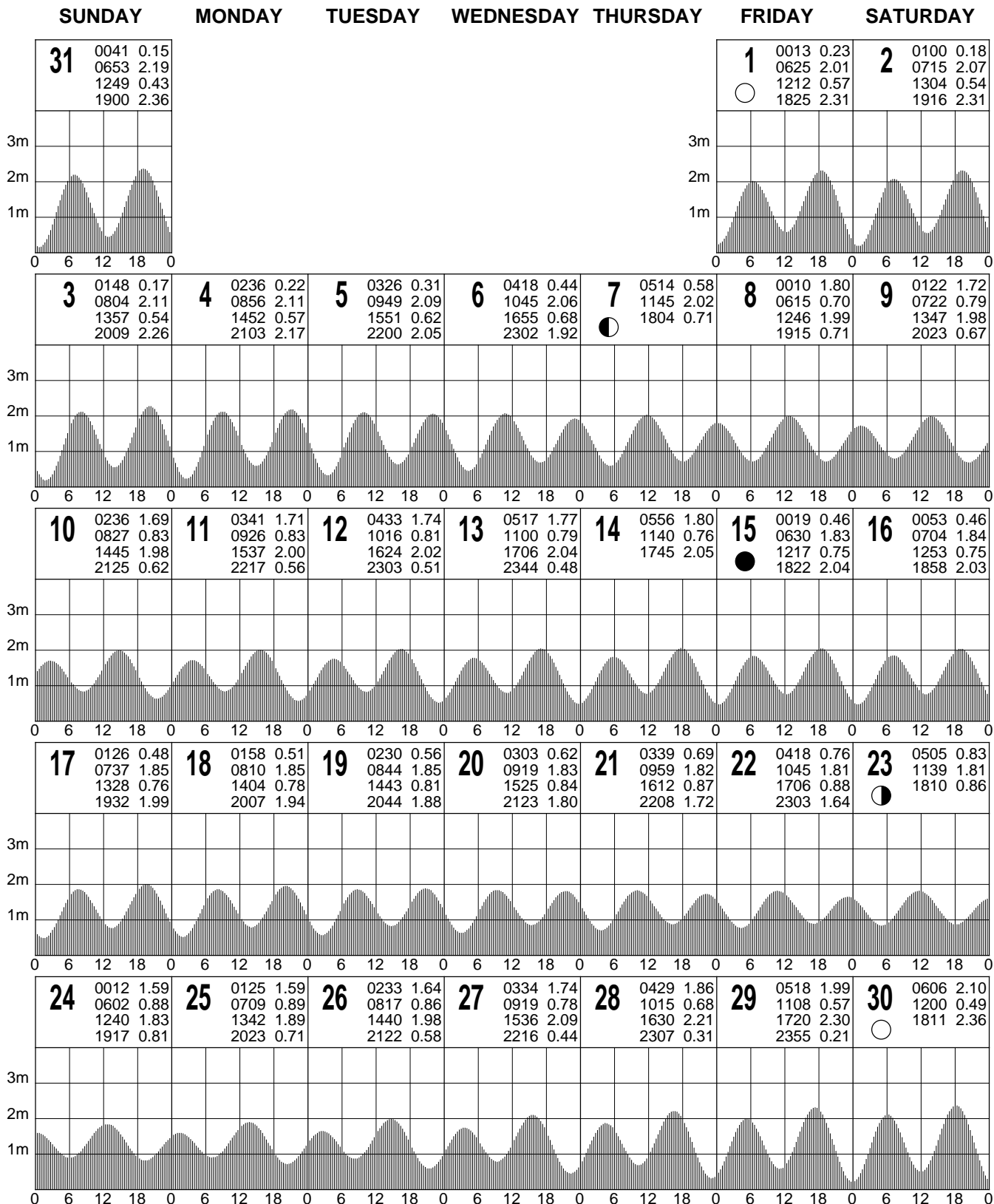
FIJI – LAUTOKA

TIDE PREDICTIONS FOR FIJI – LAUTOKA

JANUARY – 2010

LOCAL STANDARD TIME

Tide gauge zero is 3.1285 metres below BM3243



© Copyright: Commonwealth of Australia 2009, Bureau of Meteorology

Disclaimer: These tide predictions are supplied in good faith and believed to be correct.

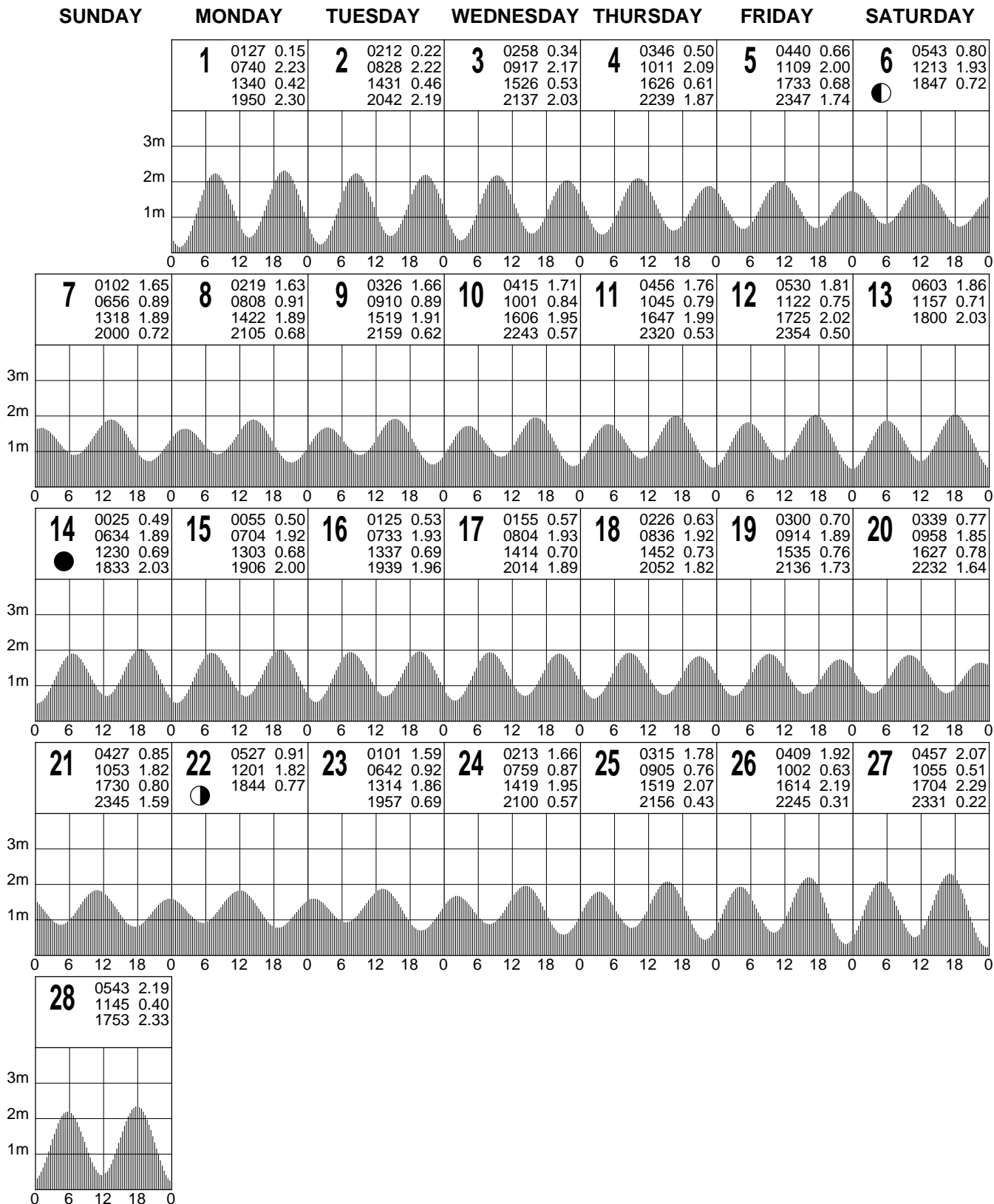
No warranty is given in respect to errors, omissions, or suitability for any purpose.

TIDE PREDICTIONS FOR FIJI – LAUTOKA

FEBRUARY – 2010

LOCAL STANDARD TIME

Tide gauge zero is 3.1285 metres below BM3243



© Copyright: Commonwealth of Australia 2009, Bureau of Meteorology

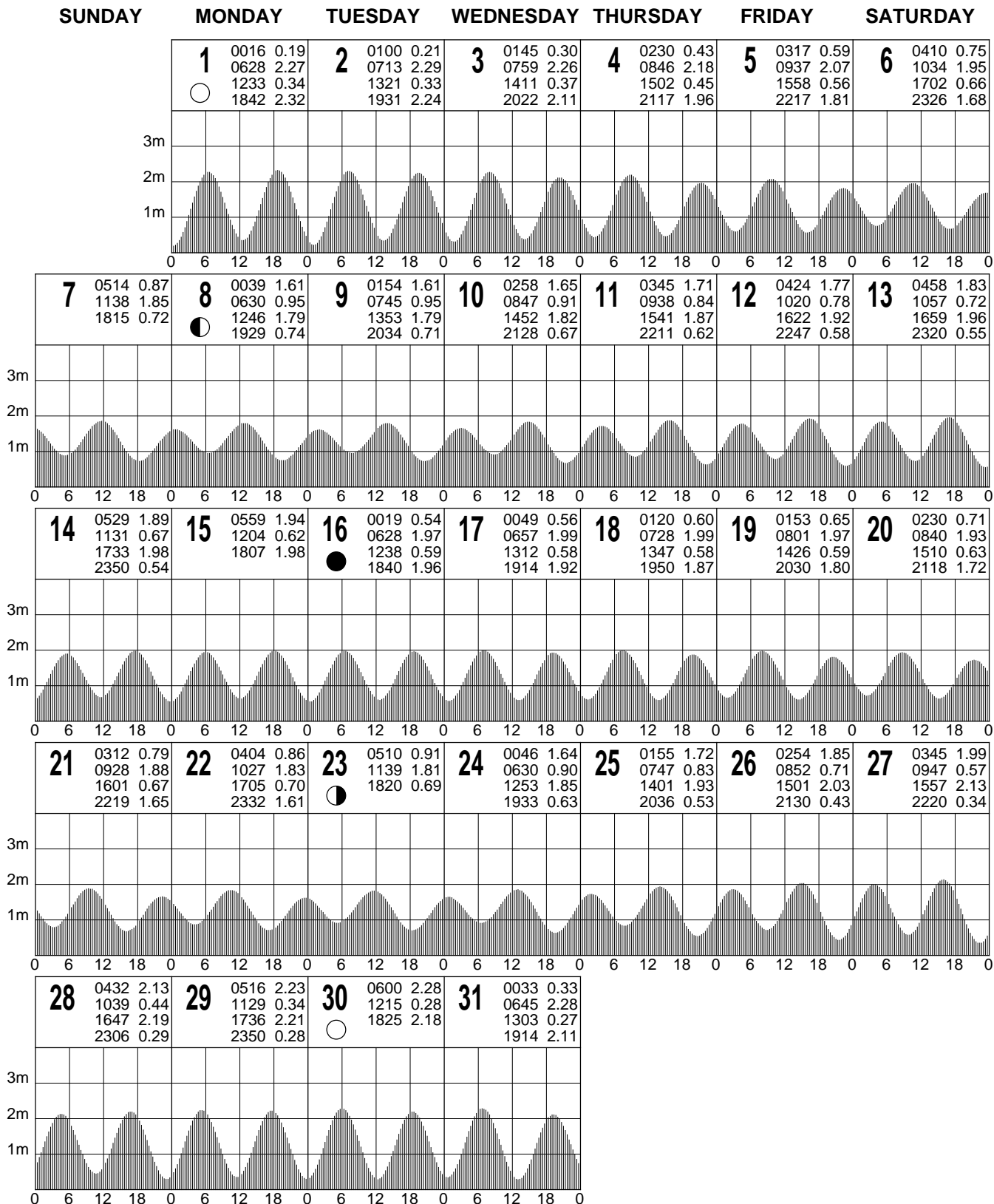
Disclaimer: These tide predictions are supplied in good faith and believed to be correct. No warranty is given in respect to errors, omissions, or suitability for any purpose.

TIDE PREDICTIONS FOR FIJI – LAUTOKA

MARCH – 2010

LOCAL STANDARD TIME

Tide gauge zero is 3.1285 metres below BM3243



© Copyright: Commonwealth of Australia 2009, Bureau of Meteorology

Disclaimer: These tide predictions are supplied in good faith and believed to be correct.

No warranty is given in respect to errors, omissions, or suitability for any purpose.

TIDE PREDICTIONS FOR FIJI – LAUTOKA

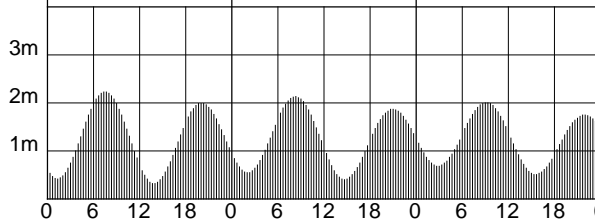
APRIL – 2010

LOCAL STANDARD TIME

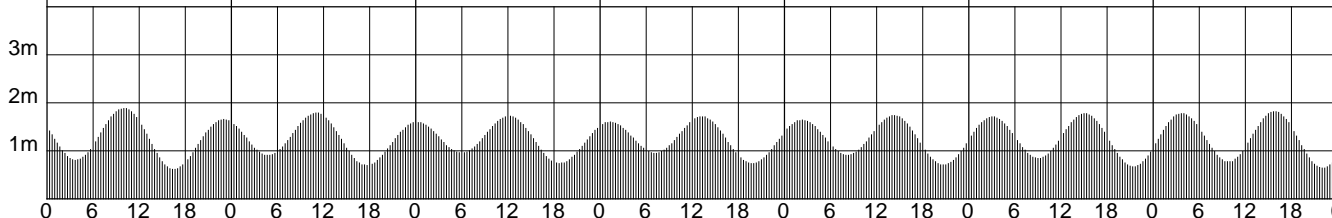
Tide gauge zero is 3.1285 metres below BM3243

SUNDAY MONDAY TUESDAY WEDNESDAY THURSDAY FRIDAY SATURDAY

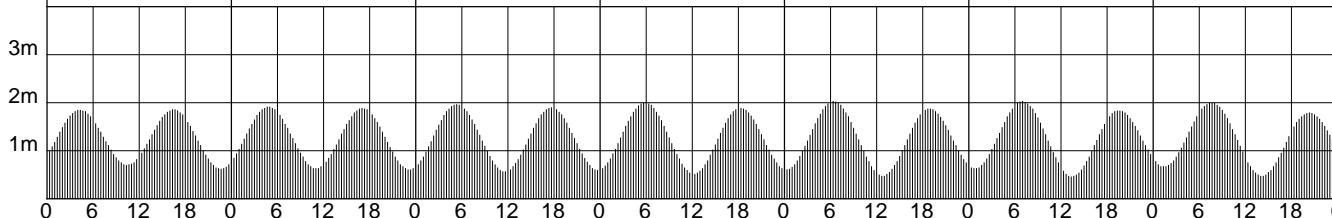
1	0117 0.42 0730 2.22 1351 0.32 2005 1.99	2	0202 0.54 0816 2.13 1440 0.40 2059 1.86	3	0250 0.68 0907 2.00 1532 0.51 2158 1.74
----------	--------------------------------------------------	----------	--------------------------------------------------	----------	--------------------------------------------------



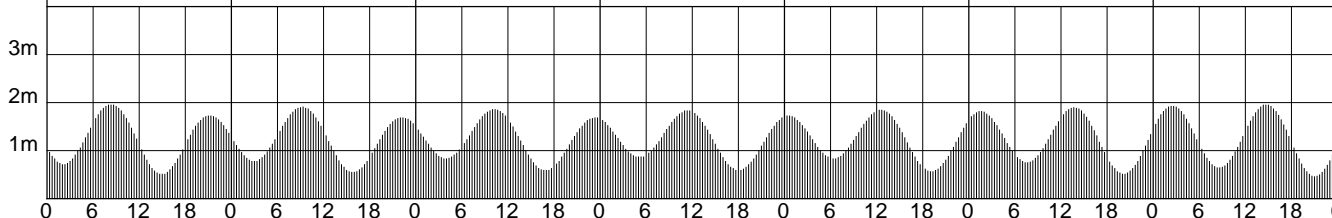
4	0343 0.80 1002 1.88 1630 0.61 2300 1.65	5	0445 0.90 1103 1.78 1736 0.69	6	0008 1.60 0600 0.95 1208 1.72 1845 0.73	7	0116 1.60 0712 0.95 1314 1.71 1948 0.73	8	0216 1.64 0813 0.90 1414 1.73 2043 0.70	9	0304 1.70 0904 0.84 1505 1.77 2127 0.67	10	0344 1.77 0948 0.76 1549 1.82 2205 0.63
----------	--------------------------------------------------	----------	-------------------------------------	----------	--------------------------------------------------	----------	--------------------------------------------------	----------	--------------------------------------------------	----------	--------------------------------------------------	-----------	--------------------------------------------------



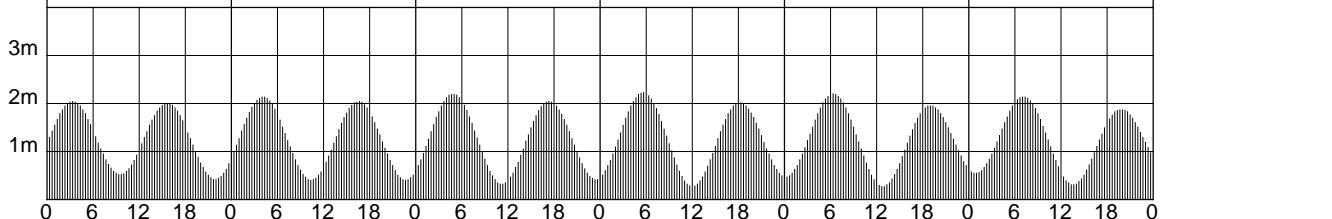
11	0418 1.84 1027 0.69 1628 1.85 2238 0.61	12	0449 1.90 1102 0.62 1704 1.88 2310 0.59	13	0520 1.96 1137 0.56 1740 1.89 2342 0.59	14	0550 2.00 1212 0.50 1815 1.88	15	0015 0.59 0622 2.02 1247 0.47 1852 1.87	16	0048 0.62 0657 2.02 1326 0.45 1932 1.83	17	0126 0.66 0736 1.99 1407 0.46 2018 1.78
-----------	--------------------------------------------------	-----------	--------------------------------------------------	-----------	--------------------------------------------------	-----------	-------------------------------------	-----------	--------------------------------------------------	-----------	--------------------------------------------------	-----------	--------------------------------------------------



18	0208 0.71 0820 1.95 1454 0.50 2111 1.73	19	0257 0.77 0913 1.90 1548 0.54 2214 1.69	20	0355 0.83 1015 1.85 1651 0.58 2322 1.68	21	0505 0.86 1125 1.83 1800 0.59	22	0030 1.72 0623 0.83 1235 1.84 1909 0.56	23	0132 1.81 0734 0.75 1342 1.89 2009 0.51	24	0229 1.92 0836 0.64 1444 1.95 2103 0.45
-----------	--------------------------------------------------	-----------	--------------------------------------------------	-----------	--------------------------------------------------	-----------	-------------------------------------	-----------	--------------------------------------------------	-----------	--------------------------------------------------	-----------	--------------------------------------------------



25	0319 2.04 0932 0.51 1540 2.00 2153 0.41	26	0406 2.13 1024 0.40 1632 2.04 2240 0.40	27	0451 2.20 1113 0.31 1722 2.04 2326 0.42	28	0536 2.22 1200 0.27 1812 2.01	29	0010 0.46 0620 2.20 1247 0.26 1900 1.95	30	0054 0.54 0705 2.13 1333 0.30 1950 1.87
-----------	--------------------------------------------------	-----------	--------------------------------------------------	-----------	--------------------------------------------------	-----------	-------------------------------------	-----------	--------------------------------------------------	-----------	--------------------------------------------------



© Copyright: Commonwealth of Australia 2009, Bureau of Meteorology

Disclaimer: These tide predictions are supplied in good faith and believed to be correct.

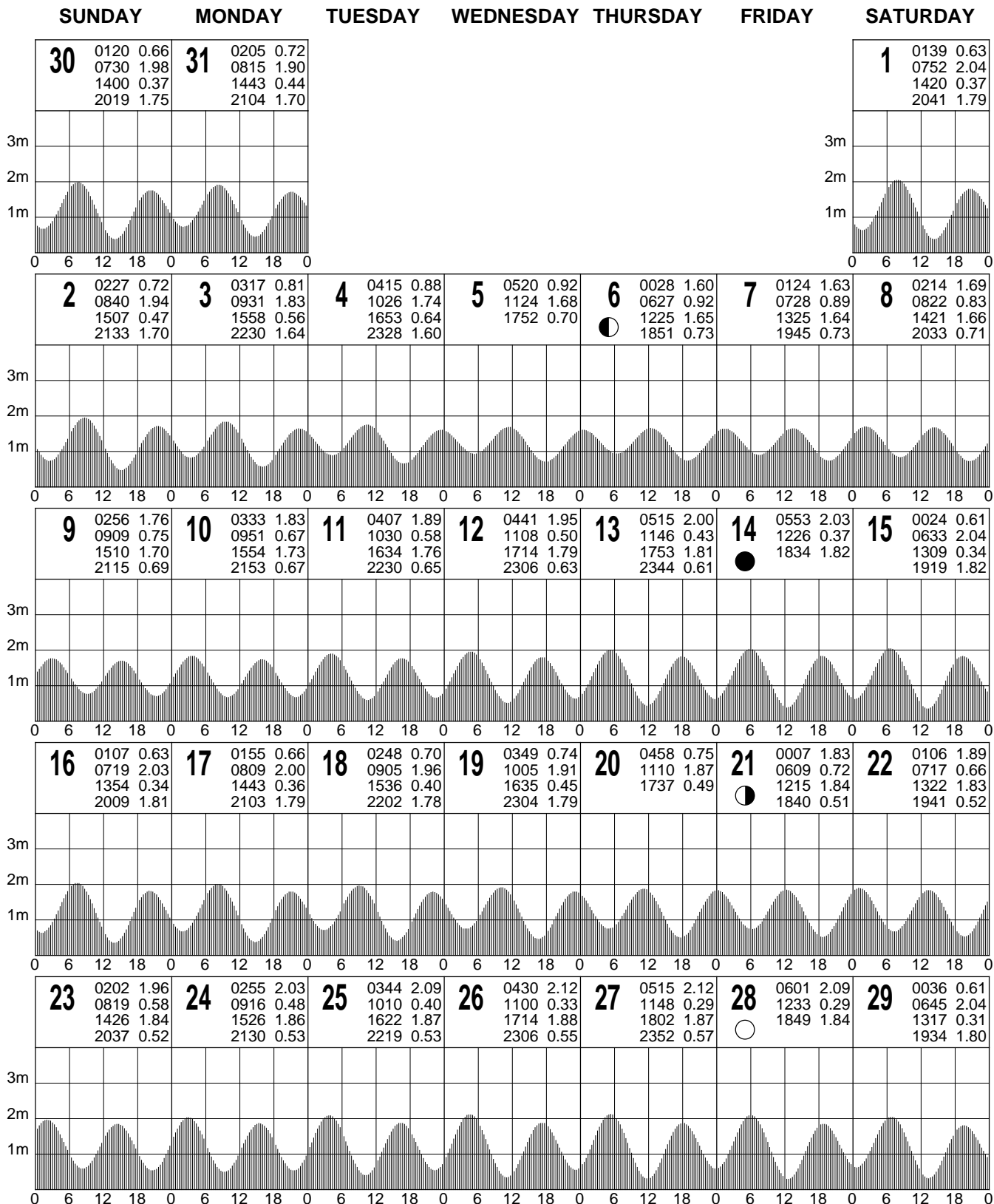
No warranty is given in respect to errors, omissions, or suitability for any purpose.

TIDE PREDICTIONS FOR FIJI – LAUTOKA

MAY – 2010

LOCAL STANDARD TIME

Tide gauge zero is 3.1285 metres below BM3243



© Copyright: Commonwealth of Australia 2009, Bureau of Meteorology

Disclaimer: These tide predictions are supplied in good faith and believed to be correct.

No warranty is given in respect to errors, omissions, or suitability for any purpose.

TIDE PREDICTIONS FOR FIJI – LAUTOKA

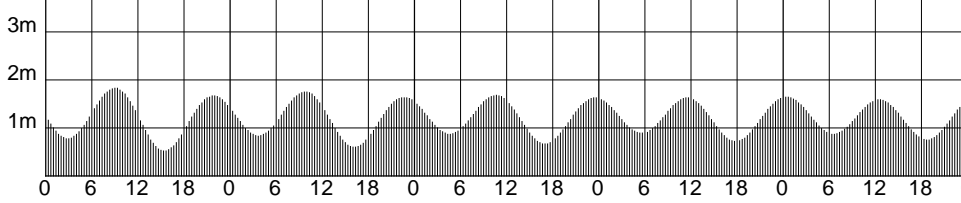
JUNE – 2010

LOCAL STANDARD TIME

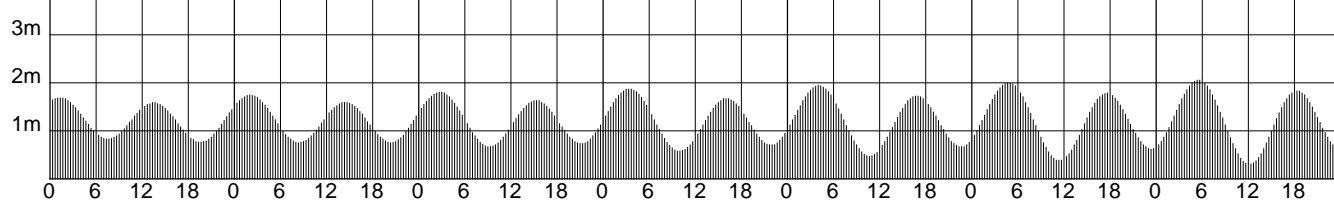
Tide gauge zero is 3.1285 metres below BM3243

SUNDAY MONDAY TUESDAY WEDNESDAY THURSDAY FRIDAY SATURDAY

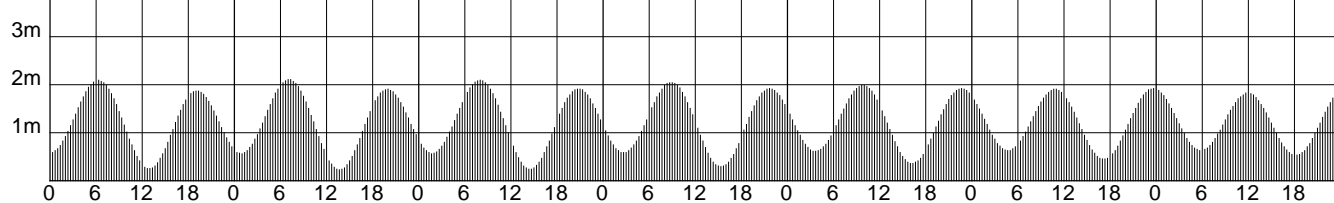
1	0251 0.78 0900 1.82 1525 0.52 2151 1.66	2	0340 0.83 0947 1.75 1610 0.59 2241 1.63	3	0434 0.87 1038 1.68 1657 0.66 2333 1.63	4	0534 0.89 1132 1.62 1748 0.72	5	0027 1.64 0635 0.87 1230 1.59 1842 0.75
----------	--------------------------------------------------	----------	--------------------------------------------------	----------	--------------------------------------------------	----------	-------------------------------------	----------	--------------------------------------------------



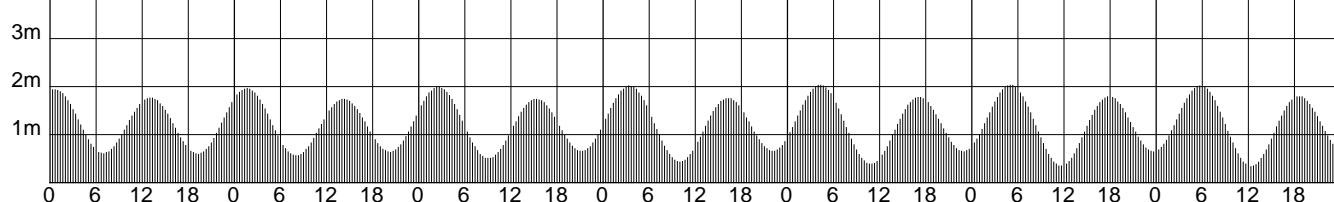
6	0117 1.68 0732 0.82 1330 1.58 1934 0.76	7	0203 1.74 0824 0.75 1427 1.59 2023 0.75	8	0245 1.80 0912 0.66 1517 1.62 2109 0.73	9	0326 1.87 0957 0.57 1604 1.67 2152 0.70	10	0405 1.94 1040 0.47 1649 1.72 2235 0.66	11	0446 2.00 1124 0.38 1733 1.78 2319 0.61	12	0530 2.05 1208 0.30 1819 1.83
----------	--------------------------------------------------	----------	--------------------------------------------------	----------	--------------------------------------------------	----------	--------------------------------------------------	-----------	--------------------------------------------------	-----------	--------------------------------------------------	-----------	-------------------------------------



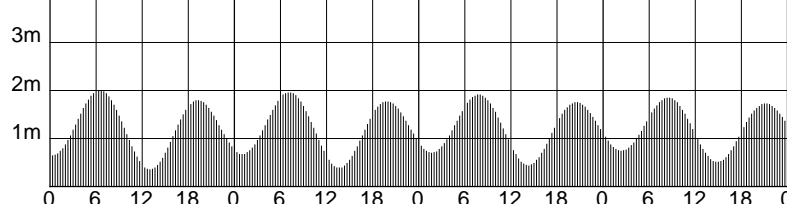
13	0005 0.58 0617 2.09 1253 0.25 1906 1.87	14	0053 0.56 0706 2.10 1341 0.22 1956 1.90	15	0145 0.56 0759 2.09 1430 0.24 2047 1.91	16	0239 0.58 0853 2.05 1520 0.29 2143 1.92	17	0338 0.61 0950 1.98 1613 0.36 2240 1.92	18	0442 0.63 1051 1.90 1710 0.44 2339 1.92	19	0549 0.63 1156 1.82 1811 0.53
-----------	--------------------------------------------------	-----------	--------------------------------------------------	-----------	--------------------------------------------------	-----------	--------------------------------------------------	-----------	--------------------------------------------------	-----------	--------------------------------------------------	-----------	-------------------------------------



20	0038 1.93 0658 0.60 1304 1.76 1913 0.59	21	0137 1.96 0802 0.56 1413 1.73 2015 0.63	22	0233 1.98 0903 0.49 1517 1.73 2112 0.65	23	0326 2.01 1000 0.43 1615 1.75 2205 0.65	24	0415 2.02 1051 0.38 1707 1.77 2254 0.64	25	0502 2.03 1138 0.34 1753 1.79 2339 0.64	26	0546 2.02 1221 0.33 1835 1.79
-----------	--------------------------------------------------	-----------	--------------------------------------------------	-----------	--------------------------------------------------	-----------	--------------------------------------------------	-----------	--------------------------------------------------	-----------	--------------------------------------------------	-----------	-------------------------------------



27	0022 0.64 0629 1.99 1300 0.35 1915 1.78	28	0102 0.66 0710 1.95 1338 0.38 1953 1.77	29	0142 0.69 0749 1.90 1415 0.43 2030 1.74	30	0223 0.73 0830 1.84 1451 0.50 2110 1.72
-----------	--------------------------------------------------	-----------	--------------------------------------------------	-----------	--------------------------------------------------	-----------	--------------------------------------------------



© Copyright: Commonwealth of Australia 2009, Bureau of Meteorology

Disclaimer: These tide predictions are supplied in good faith and believed to be correct.

No warranty is given in respect to errors, omissions, or suitability for any purpose.

TIDE PREDICTIONS FOR FIJI – LAUTOKA

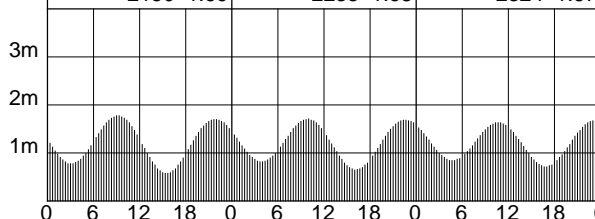
JULY – 2010

LOCAL STANDARD TIME

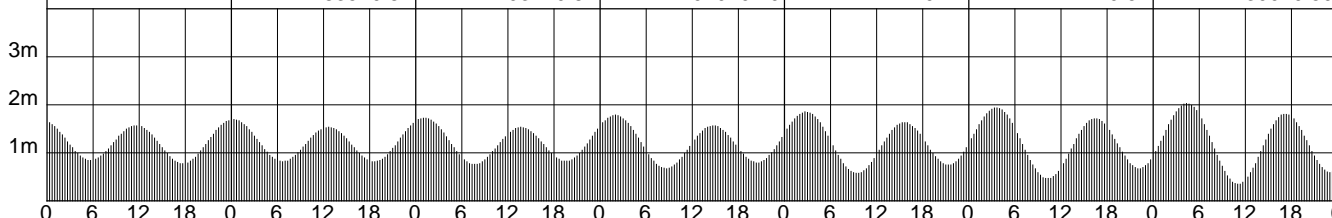
Tide gauge zero is 3.1285 metres below BM3243

SUNDAY MONDAY TUESDAY WEDNESDAY THURSDAY FRIDAY SATURDAY

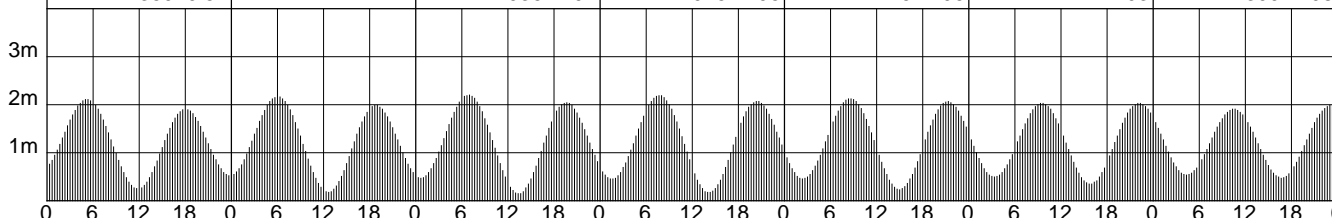
1	0305 0.77 0910 1.77 1529 0.57 2150 1.69	2	0351 0.81 0953 1.70 1608 0.64 2235 1.68	3	0443 0.83 1041 1.62 1651 0.71 2324 1.67
----------	--------------------------------------------------	----------	--------------------------------------------------	----------	--------------------------------------------------



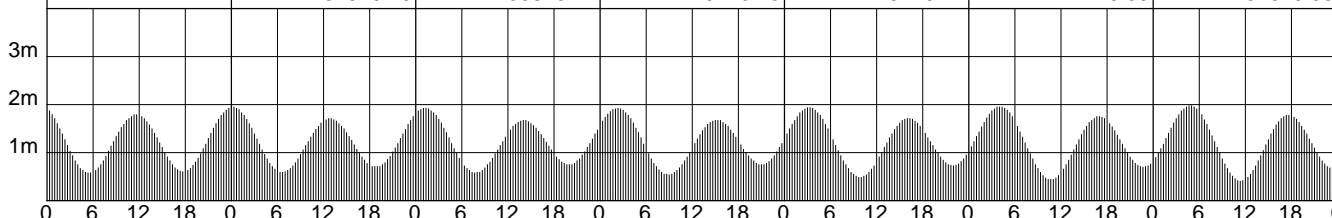
4	0540 0.84 1137 1.56 1740 0.77	5	0016 1.69 0640 0.81 1240 1.53 1835 0.81	6	0109 1.72 0738 0.75 1343 1.53 1932 0.82	7	0200 1.77 0833 0.67 1443 1.56 2029 0.79	8	0248 1.85 0926 0.57 1537 1.63 2121 0.74	9	0336 1.93 1015 0.46 1627 1.71 2212 0.67	10	0424 2.02 1102 0.34 1715 1.81 2300 0.59
----------	-------------------------------------	----------	--------------------------------------------------	----------	--------------------------------------------------	----------	--------------------------------------------------	----------	--------------------------------------------------	----------	--------------------------------------------------	-----------	--------------------------------------------------



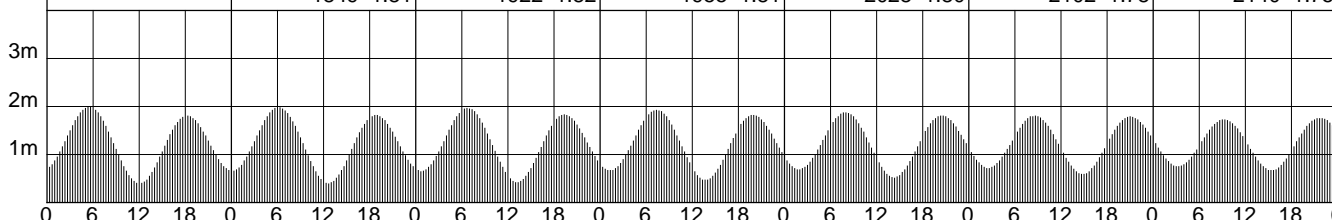
11	0513 2.10 1149 0.24 1801 1.90 2350 0.52	12	0601 2.17 1236 0.17 1848 1.98	13	0040 0.47 0651 2.20 1322 0.14 1936 2.04	14	0130 0.45 0743 2.19 1409 0.16 2025 2.06	15	0224 0.45 0835 2.13 1457 0.23 2116 2.06	16	0320 0.48 0931 2.02 1547 0.34 2211 2.03	17	0420 0.53 1031 1.90 1641 0.47 2309 1.98
-----------	--------------------------------------------------	-----------	-------------------------------------	-----------	--------------------------------------------------	-----------	--------------------------------------------------	-----------	--------------------------------------------------	-----------	--------------------------------------------------	-----------	--------------------------------------------------



18	0527 0.57 1138 1.78 1742 0.60	19	0011 1.94 0637 0.59 1248 1.70 1849 0.70	20	0114 1.92 0747 0.57 1402 1.66 1958 0.74	21	0215 1.92 0853 0.53 1512 1.67 2101 0.75	22	0313 1.93 0950 0.48 1610 1.70 2157 0.72	23	0403 1.95 1041 0.43 1657 1.74 2244 0.69	24	0449 1.97 1124 0.40 1738 1.77 2326 0.66
-----------	-------------------------------------	-----------	--------------------------------------------------	-----------	--------------------------------------------------	-----------	--------------------------------------------------	-----------	--------------------------------------------------	-----------	--------------------------------------------------	-----------	--------------------------------------------------



25	0530 1.98 1202 0.39 1815 1.80	26	0005 0.65 0609 1.98 1238 0.39 1849 1.81	27	0042 0.64 0645 1.96 1311 0.42 1922 1.82	28	0117 0.66 0722 1.92 1344 0.46 1955 1.81	29	0154 0.68 0758 1.87 1415 0.51 2028 1.80	30	0231 0.71 0833 1.80 1448 0.58 2102 1.78	31	0312 0.74 0913 1.72 1523 0.66 2140 1.75
-----------	-------------------------------------	-----------	--------------------------------------------------	-----------	--------------------------------------------------	-----------	--------------------------------------------------	-----------	--------------------------------------------------	-----------	--------------------------------------------------	-----------	--------------------------------------------------



© Copyright: Commonwealth of Australia 2009, Bureau of Meteorology

Disclaimer: These tide predictions are supplied in good faith and believed to be correct.


No warranty is given in respect to errors, omissions, or suitability for any purpose.

TIDE PREDICTIONS FOR FIJI – LAUTOKA

AUGUST – 2010

LOCAL STANDARD TIME

Tide gauge zero is 3.1285 metres below BM3243



© Copyright: Commonwealth of Australia 2009, Bureau of Meteorology

Disclaimer: These tide predictions are supplied in good faith and believed to be correct. No warranty is given in respect to errors, omissions, or suitability for any purpose.

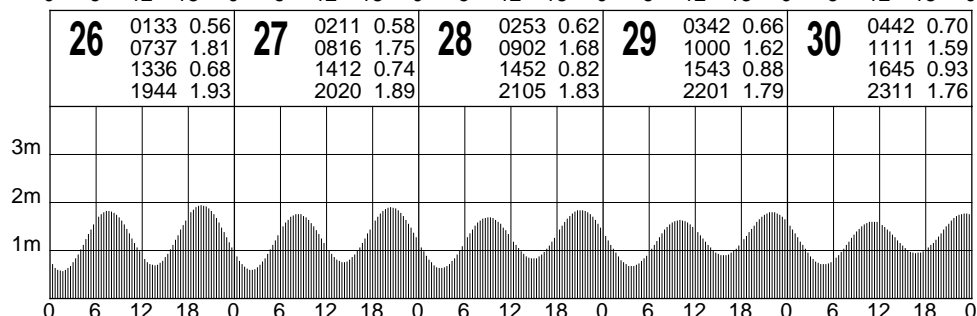
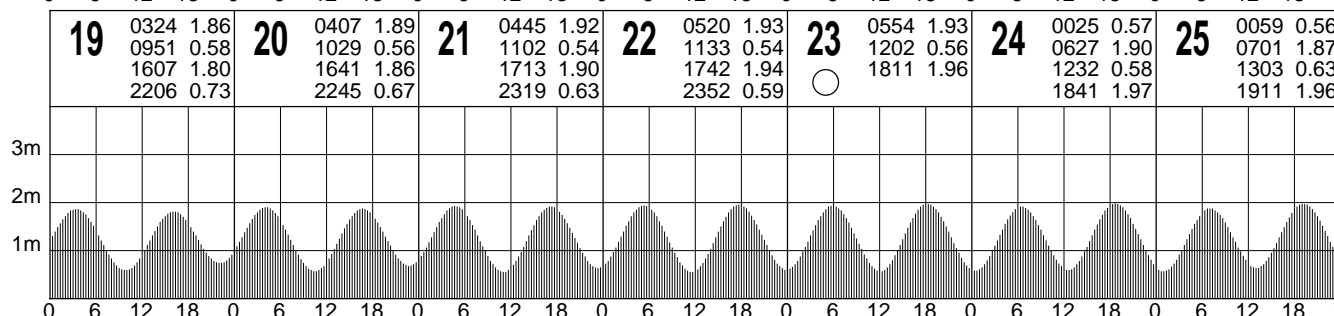
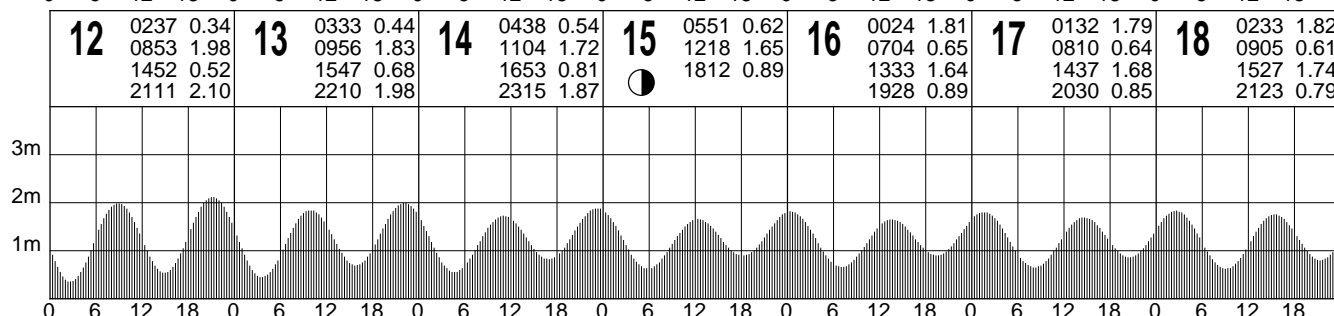
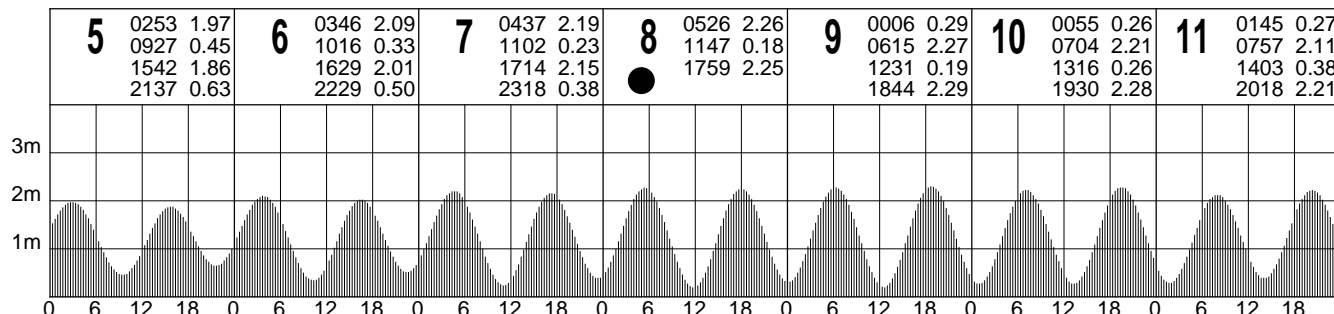
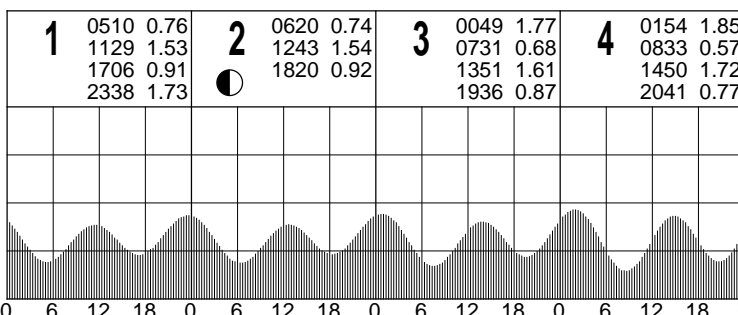
TIDE PREDICTIONS FOR FIJI – LAUTOKA

SEPTEMBER – 2010

LOCAL STANDARD TIME

Tide gauge zero is 3.1285 metres below BM3243

SUNDAY MONDAY TUESDAY WEDNESDAY THURSDAY FRIDAY SATURDAY



© Copyright: Commonwealth of Australia 2009, Bureau of Meteorology

Disclaimer: These tide predictions are supplied in good faith and believed to be correct.

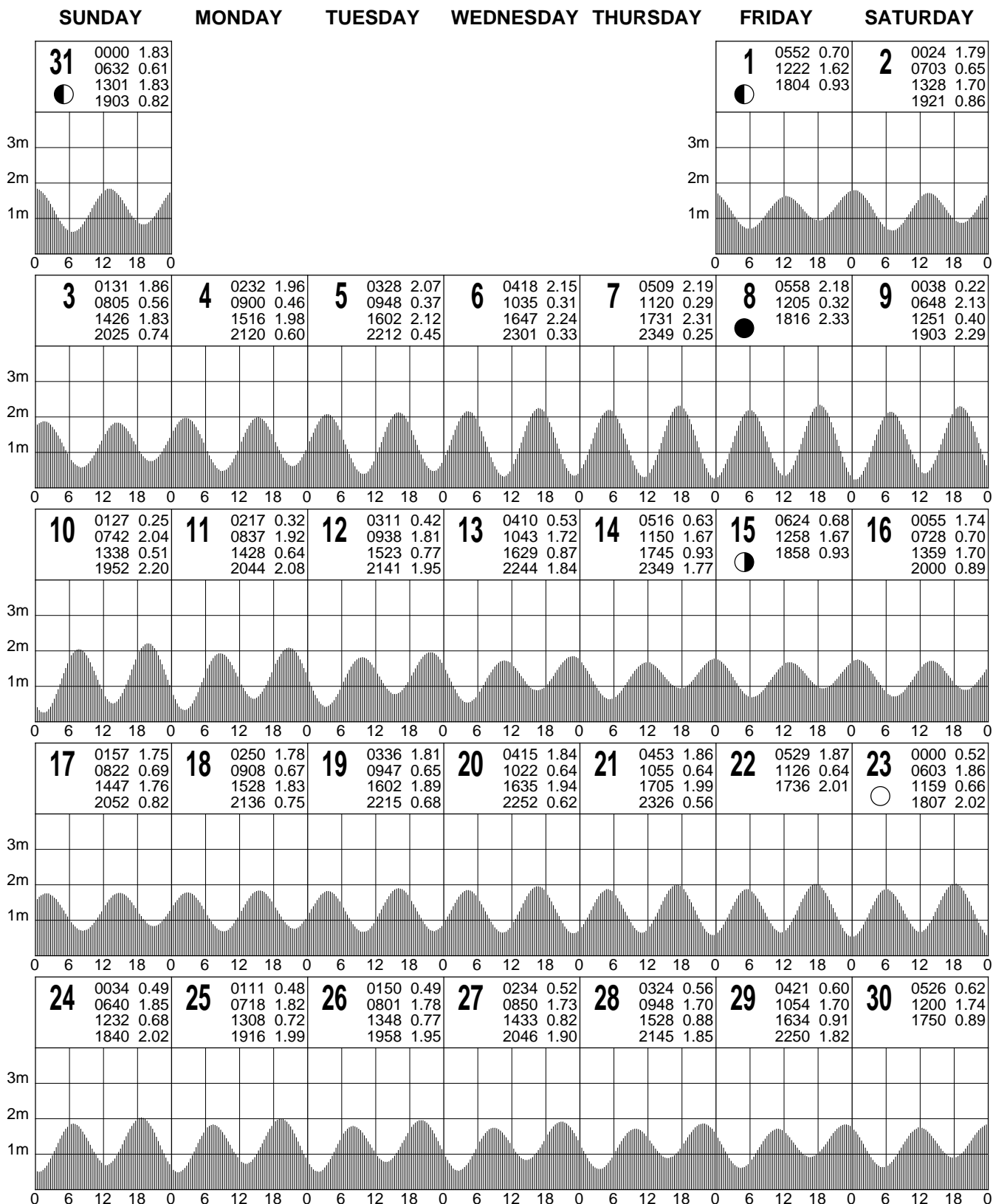
No warranty is given in respect to errors, omissions, or suitability for any purpose.

TIDE PREDICTIONS FOR FIJI – LAUTOKA

OCTOBER – 2010

LOCAL STANDARD TIME

Tide gauge zero is 3.1285 metres below BM3243



© Copyright: Commonwealth of Australia 2009, Bureau of Meteorology

Disclaimer: These tide predictions are supplied in good faith and believed to be correct.

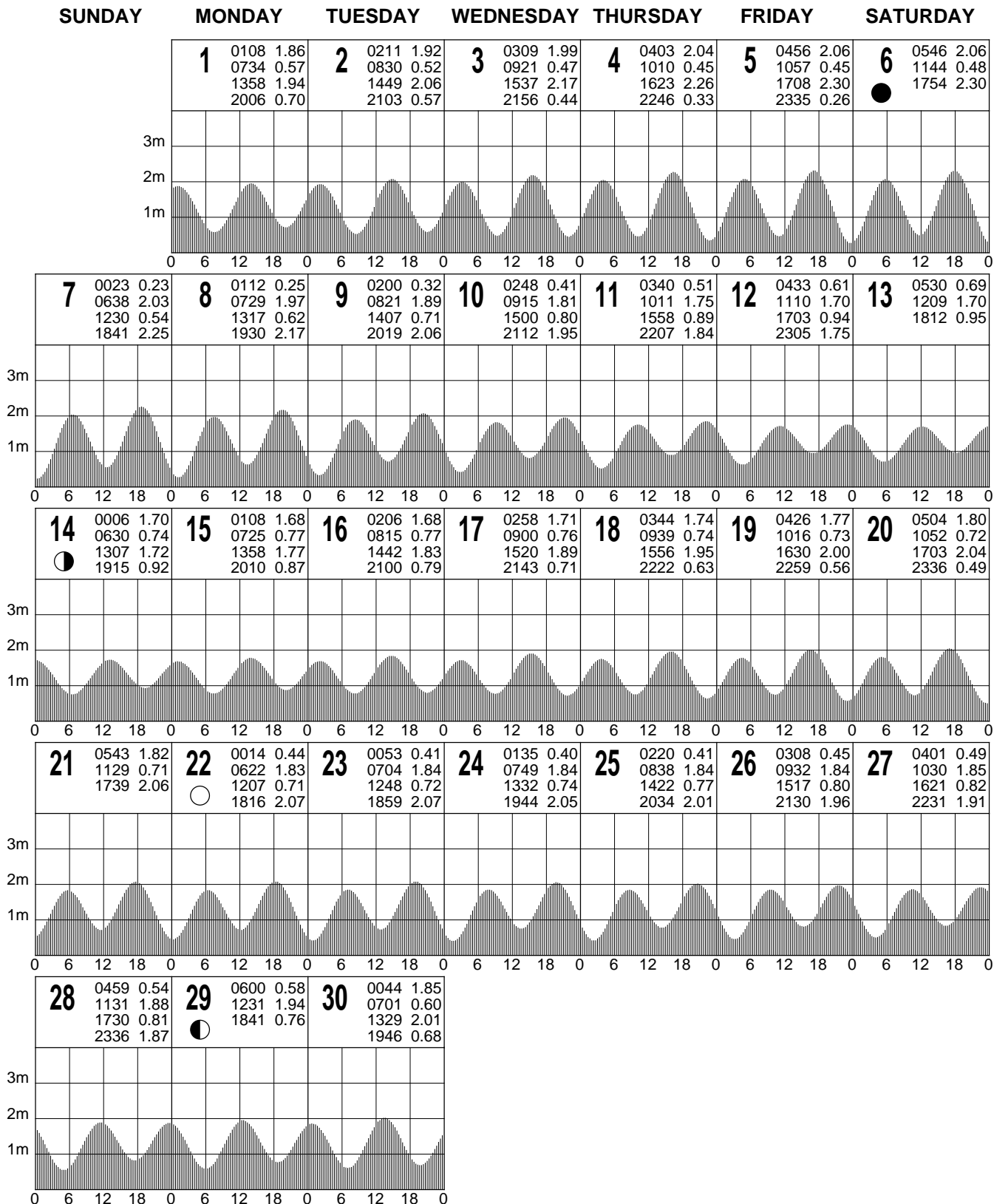
No warranty is given in respect to errors, omissions, or suitability for any purpose.

TIDE PREDICTIONS FOR FIJI – LAUTOKA

NOVEMBER – 2010

LOCAL STANDARD TIME

Tide gauge zero is 3.1285 metres below BM3243



© Copyright: Commonwealth of Australia 2009, Bureau of Meteorology

Disclaimer: These tide predictions are supplied in good faith and believed to be correct. No warranty is given in respect to errors, omissions, or suitability for any purpose.

TIDE PREDICTIONS FOR FIJI – LAUTOKA

DECEMBER – 2010

LOCAL STANDARD TIME

Tide gauge zero is 3.1285 metres below BM3243

SUNDAY MONDAY TUESDAY WEDNESDAY THURSDAY FRIDAY SATURDAY

1	0150 1.85 0800 0.60 1423 2.09 2046 0.57	2	0254 1.87 0857 0.60 1515 2.16 2143 0.47	3	0353 1.91 0950 0.60 1603 2.21 2235 0.38	4	0448 1.93 1040 0.60 1651 2.24 2326 0.31
----------	--------------------------------------------------	----------	--------------------------------------------------	----------	--------------------------------------------------	----------	--------------------------------------------------

5	0540 1.95 1129 0.61 1738 2.23	6	0013 0.28 0629 1.95 1215 0.63 1825 2.20	7	0059 0.29 0715 1.93 1301 0.67 1911 2.14	8	0143 0.34 0801 1.89 1347 0.73 1957 2.06	9	0225 0.41 0847 1.84 1433 0.79 2042 1.97	10	0308 0.50 0933 1.80 1523 0.86 2129 1.87	11	0351 0.59 1021 1.76 1616 0.91 2217 1.78
----------	-------------------------------------	----------	--------------------------------------------------	----------	--------------------------------------------------	----------	--------------------------------------------------	----------	--------------------------------------------------	-----------	--------------------------------------------------	-----------	--------------------------------------------------

12	0436 0.68 1113 1.74 1715 0.94 2311 1.69	13	0526 0.76 1206 1.74 1817 0.94	14	0011 1.64 0619 0.81 1300 1.77 1918 0.90	15	0114 1.61 0714 0.85 1349 1.81 2014 0.84	16	0214 1.61 0806 0.85 1434 1.86 2104 0.76	17	0308 1.64 0855 0.84 1516 1.92 2150 0.67	18	0357 1.69 0940 0.81 1556 1.98 2232 0.57
-----------	--------------------------------------------------	-----------	-------------------------------------	-----------	--------------------------------------------------	-----------	--------------------------------------------------	-----------	--------------------------------------------------	-----------	--------------------------------------------------	-----------	--------------------------------------------------

19	0441 1.74 1022 0.77 1636 2.04 2314 0.48	20	0523 1.80 1104 0.73 1716 2.10 2355 0.40	21	0604 1.86 1147 0.69 1759 2.14	22	0036 0.34 0648 1.91 1232 0.66 1844 2.17	23	0119 0.31 0732 1.96 1319 0.65 1930 2.17	24	0203 0.30 0820 1.99 1410 0.65 2020 2.14	25	0249 0.34 0910 2.00 1504 0.68 2114 2.07
-----------	--------------------------------------------------	-----------	--------------------------------------------------	-----------	-------------------------------------	-----------	--------------------------------------------------	-----------	--------------------------------------------------	-----------	--------------------------------------------------	-----------	--------------------------------------------------

26	0338 0.40 1003 2.01 1602 0.70 2211 1.99	27	0430 0.49 1100 2.01 1707 0.72 2314 1.90	28	0528 0.58 1200 2.01 1816 0.71	29	0022 1.82 0630 0.66 1300 2.03 1927 0.67	30	0133 1.78 0736 0.71 1400 2.06 2032 0.60	31	0244 1.77 0839 0.73 1458 2.09 2133 0.52
-----------	--------------------------------------------------	-----------	--------------------------------------------------	-----------	-------------------------------------	-----------	--------------------------------------------------	-----------	--------------------------------------------------	-----------	--------------------------------------------------

© Copyright: Commonwealth of Australia 2009, Bureau of Meteorology

Disclaimer: These tide predictions are supplied in good faith and believed to be correct.

No warranty is given in respect to errors, omissions, or suitability for any purpose.