

**2010**

**TIDAL PREDICTIONS**

**SOLOMON ISLANDS – HONIARA**

# TIDE PREDICTIONS FOR SOLOMON ISLANDS – HONIARA

JANUARY – 2010

LOCAL STANDARD TIME

Prediction Datum is 0.294 metres above TGZ, TGZ is 4.3102 metres below FBM4

SUNDAY

MONDAY

TUESDAY

WEDNESDAY THURSDAY

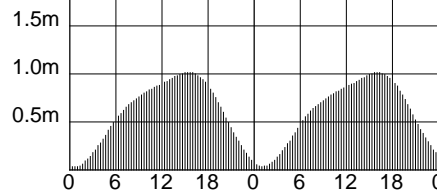
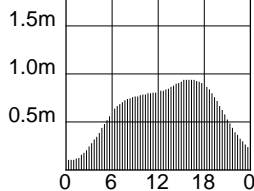
FRIDAY

SATURDAY

**31** 0048 0.10  
1604 0.93

**1** 0032 0.02  
1522 1.01

**2** 0107 0.03  
1558 1.01



**3** 0138 0.07  
1631 0.98

**4** 0203 0.14  
1702 0.93

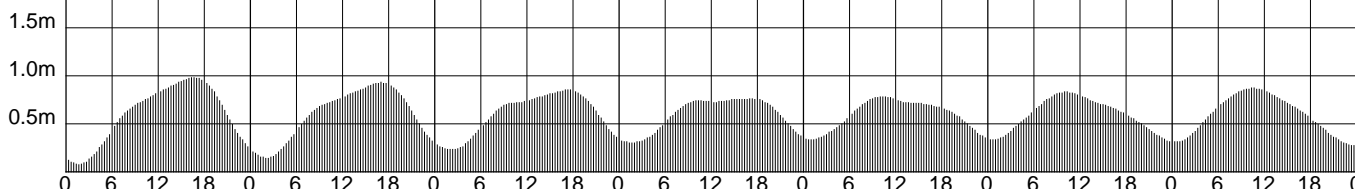
**5** 0214 0.23  
1726 0.85

**6** 0136 0.30  
1018 0.74  
1219 0.72  
1719 0.76

**7** 0056 0.33  
1016 0.78

**8** 0045 0.33  
1014 0.83

**9** 0025 0.30  
1030 0.87



**10** 0005 0.27  
1108 0.89  
2330 0.22

**11** 1204 0.90  
2323 0.18

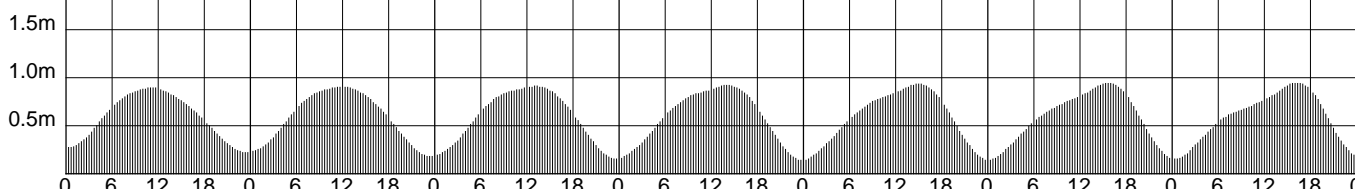
**12** 1307 0.91  
2335 0.15

**13** 1403 0.92  
2351 0.14

**14** 1453 0.93

**15** 0008 0.14  
1534 0.94

**16** 0024 0.15  
1611 0.94



**17** 0039 0.17  
1640 0.93

**18** 0052 0.19  
0845 0.65  
0954 0.65  
1705 0.90

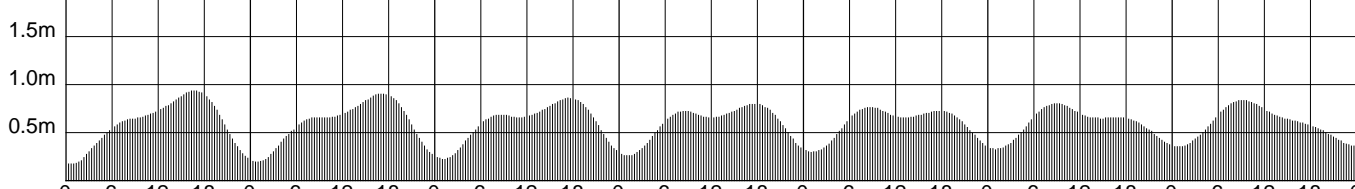
**19** 0104 0.22  
0832 0.68  
1100 0.65  
1726 0.86

**20** 0110 0.26  
0835 0.72  
1158 0.65  
1740 0.79

**21** 0106 0.29  
0843 0.76  
1258 0.65  
1745 0.72

**22** 0100 0.32  
0855 0.80  
1450 0.64  
1707 0.65

**23** 0053 0.35  
0911 0.83



**24** 0017 0.35  
0933 0.86  
2316 0.31

**25** 1005 0.88  
2257 0.23

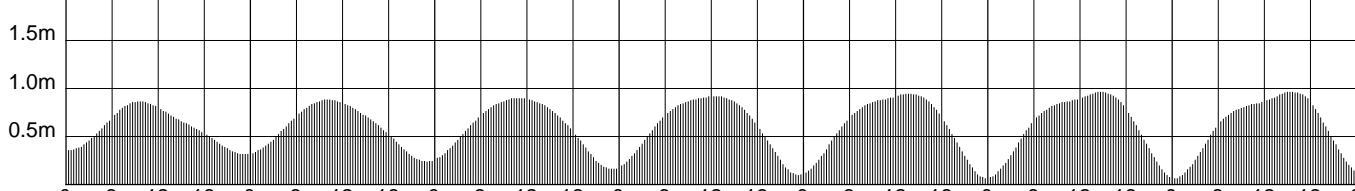
**26** 1057 0.89  
2301 0.16

**27** 1229 0.91  
2321 0.09

**28** 1343 0.94  
2349 0.06

**29** 1438 0.96

**30** 0019 0.06  
1525 0.96



© Copyright: Commonwealth of Australia 2009, Bureau of Meteorology

Disclaimer: These tide predictions are supplied in good faith and believed to be correct.

No warranty is given in respect to errors, omissions, or suitability for any purpose.

# TIDE PREDICTIONS FOR SOLOMON ISLANDS – HONIARA

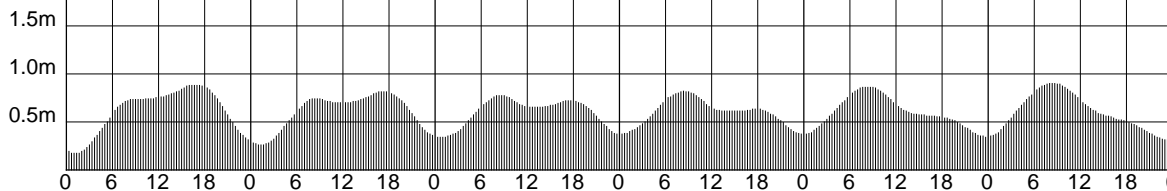
FEBRUARY – 2010

LOCAL STANDARD TIME

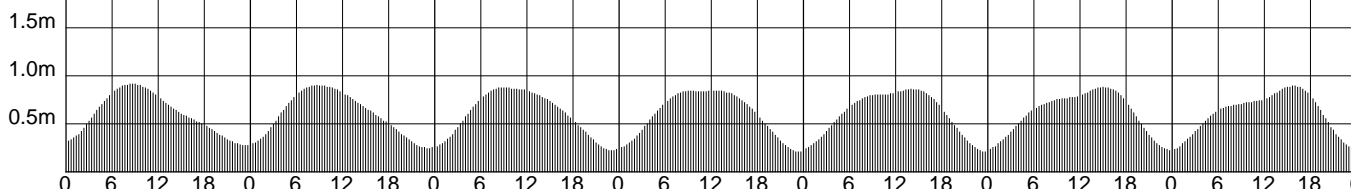
Prediction Datum is 0.294 metres above TGZ, TGZ is 4.3102 metres below FBM4

SUNDAY MONDAY TUESDAY WEDNESDAY THURSDAY FRIDAY SATURDAY

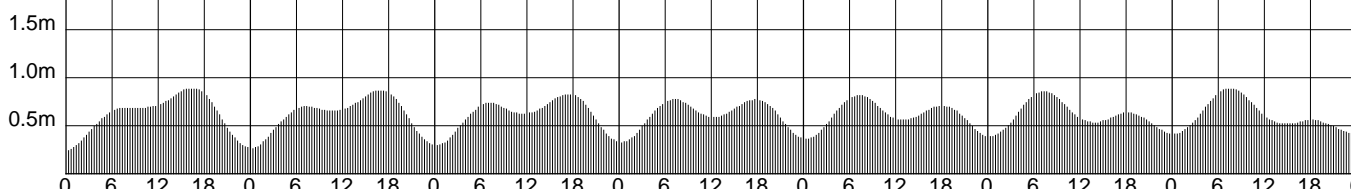
<b>1</b>	0111 0.17 1639 0.88	<b>2</b>	0120 0.26 0830 0.74 1136 0.70 1709 0.81	<b>3</b>	0054 0.34 0831 0.77 1300 0.65 1735 0.72	<b>4</b>	0007 0.37 0827 0.82 1446 0.61 1750 0.63	<b>5</b>	0000 0.36 0818 0.86 2348 0.34	<b>6</b>	0827 0.90 2330 0.31
----------	------------------------	----------	--	----------	--	----------	--	----------	-------------------------------------	----------	------------------------



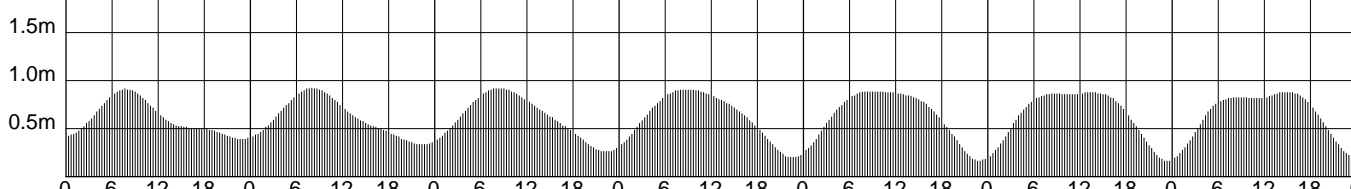
<b>7</b>	0840 0.91 2320 0.27	<b>8</b>	0848 0.90 2302 0.24	<b>9</b>	0856 0.87 2303 0.22	<b>10</b>	0917 0.84 1045 0.83 1238 0.84 2315 0.21	<b>11</b>	1402 0.85 2330 0.21	<b>12</b>	1503 0.88 2345 0.22	<b>13</b>	1549 0.89 2355 0.24
----------	------------------------	----------	------------------------	----------	------------------------	-----------	--	-----------	------------------------	-----------	------------------------	-----------	------------------------



<b>14</b>	0739 0.68 0901 0.68 1627 0.88	<b>15</b>	0004 0.26 0713 0.70 1032 0.65 1659 0.86	<b>16</b>	0014 0.29 0709 0.73 1132 0.62 1724 0.82	<b>17</b>	0021 0.32 0713 0.77 1219 0.59 1744 0.76	<b>18</b>	0019 0.36 0718 0.81 1304 0.56 1759 0.70	<b>19</b>	0012 0.39 0724 0.85 1353 0.53 1809 0.63	<b>20</b>	0006 0.41 0732 0.88 2348 0.41
-----------	-------------------------------------	-----------	--	-----------	--	-----------	--	-----------	--	-----------	--	-----------	-------------------------------------



<b>21</b>	0745 0.90 2253 0.39	<b>22</b>	0805 0.92 2222 0.33	<b>23</b>	0829 0.91 2220 0.26	<b>24</b>	0845 0.90 2231 0.20	<b>25</b>	0835 0.88 2254 0.16	<b>26</b>	0843 0.86 1041 0.85 1322 0.87 2322 0.16	<b>27</b>	0846 0.82 1101 0.81 1446 0.87 2349 0.20
-----------	------------------------	-----------	------------------------	-----------	------------------------	-----------	------------------------	-----------	------------------------	-----------	--	-----------	--



<b>28</b>	0737 0.79 1127 0.75 1604 0.85
-----------	-------------------------------------



© Copyright: Commonwealth of Australia 2009, Bureau of Meteorology

**Disclaimer:** These tide predictions are supplied in good faith and believed to be correct.

No warranty is given in respect to errors, omissions, or suitability for any purpose.

# TIDE PREDICTIONS FOR SOLOMON ISLANDS – HONIARA

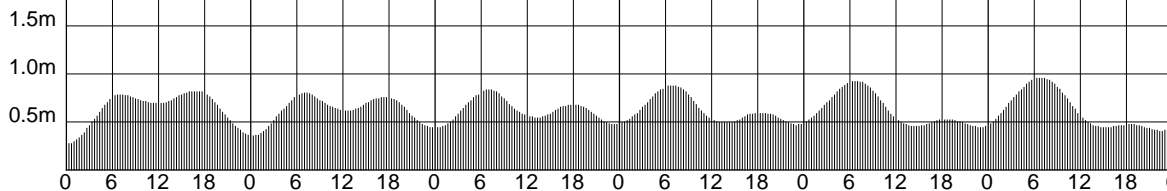
MARCH – 2010

LOCAL STANDARD TIME

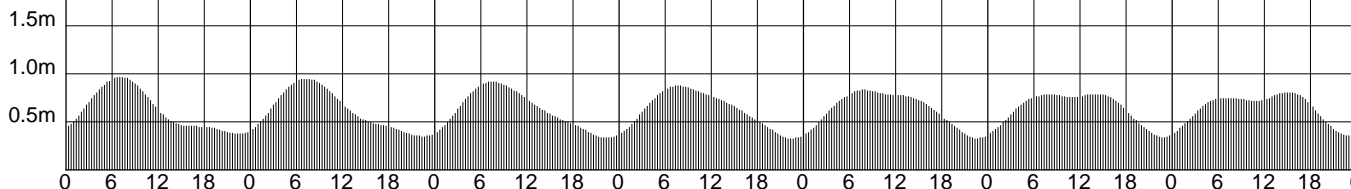
Prediction Datum is 0.294 metres above TGZ, TGZ is 4.3102 metres below FBM4

SUNDAY MONDAY TUESDAY WEDNESDAY THURSDAY FRIDAY SATURDAY

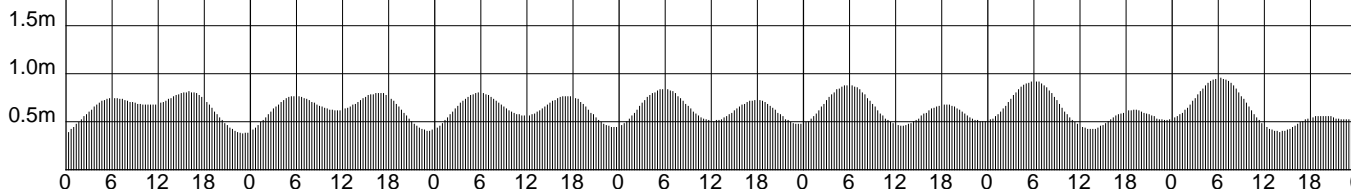
<b>1</b> 0010 0.26 0706 0.78 1157 0.68 1658 0.81 ☉	<b>2</b> 0019 0.35 0701 0.80 1232 0.61 1738 0.75	<b>3</b> 0003 0.43 0705 0.83 2314 0.47	<b>4</b> 0659 0.87 1350 0.49 1815 0.59 2303 0.46	<b>5</b> 0646 0.92 1430 0.45 1827 0.52 2255 0.44	<b>6</b> 0652 0.95 1518 0.44 1823 0.47 2230 0.40
---	--	---	--	--	--



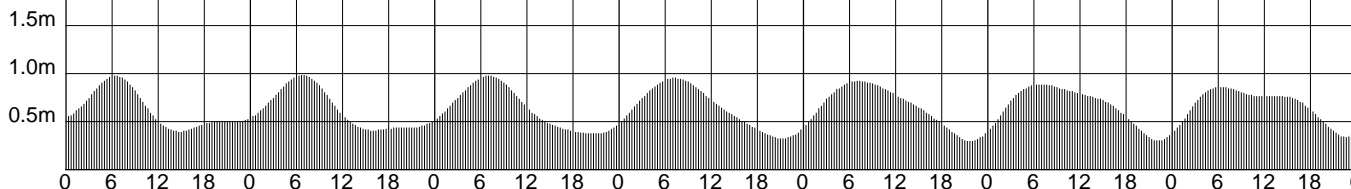
<b>7</b> 0704 0.96 2228 0.37	<b>8</b> 0714 0.94 2226 0.34 ☾	<b>9</b> 0723 0.91 2220 0.33	<b>10</b> 0735 0.87 2227 0.32	<b>11</b> 0752 0.83 2237 0.32	<b>12</b> 0807 0.78 1059 0.75 1400 0.78 2248 0.33	<b>13</b> 0653 0.74 1057 0.71 1515 0.80 2257 0.35
------------------------------------	---	------------------------------------	-------------------------------------	-------------------------------------	---	---



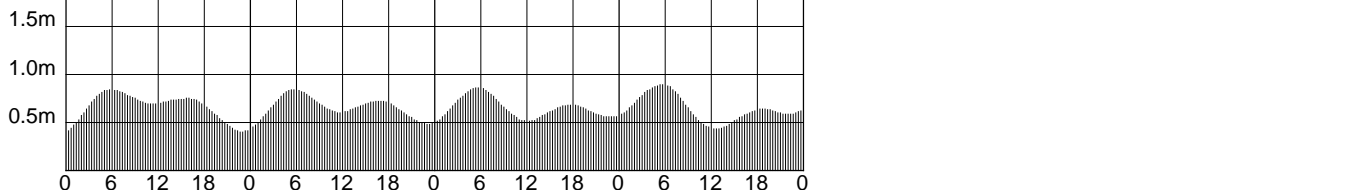
<b>14</b> 0606 0.74 1101 0.67 1602 0.81 2303 0.37	<b>15</b> 0552 0.76 1116 0.61 1645 0.79 2312 0.40	<b>16</b> 0551 0.80 1144 0.56 1724 0.76 2321 0.44 ●	<b>17</b> 0555 0.84 1215 0.50 1800 0.72 2324 0.47	<b>18</b> 0558 0.88 1248 0.45 1835 0.67 2317 0.50	<b>19</b> 0601 0.91 1323 0.42 1908 0.62 2309 0.51	<b>20</b> 0609 0.95 1401 0.39 1942 0.55 2249 0.51
---	---	--	---	---	---	---



<b>21</b> 0623 0.97 1448 0.39 2023 0.49 2140 0.49	<b>22</b> 0643 0.98 1600 0.40 1915 0.43 2015 0.43	<b>23</b> 0703 0.97 2047 0.37 ☾	<b>24</b> 0715 0.95 2113 0.32	<b>25</b> 0710 0.92 2141 0.29	<b>26</b> 0701 0.88 2210 0.30	<b>27</b> 0615 0.85 1118 0.76 1248 0.76 2238 0.33
---	---	--	-------------------------------------	-------------------------------------	-------------------------------------	---



<b>28</b> 0549 0.84 1122 0.69 1551 0.75 2259 0.40	<b>29</b> 0538 0.84 1145 0.60 1651 0.72 2306 0.48	<b>30</b> 0538 0.86 1210 0.51 1746 0.68 2251 0.56 ☉	<b>31</b> 0540 0.89 1238 0.43 1840 0.64 2153 0.59
---	---	--	---



© Copyright: Commonwealth of Australia 2009, Bureau of Meteorology

Disclaimer: These tide predictions are supplied in good faith and believed to be correct.

No warranty is given in respect to errors, omissions, or suitability for any purpose.

# TIDE PREDICTIONS FOR SOLOMON ISLANDS – HONIARA

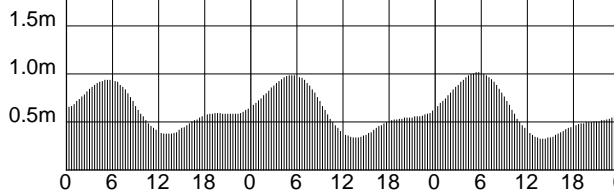
APRIL – 2010

LOCAL STANDARD TIME

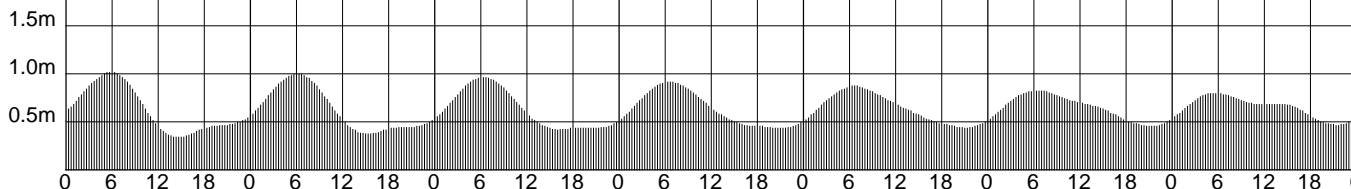
Prediction Datum is 0.294 metres above TGZ, TGZ is 4.3102 metres below FBM4

SUNDAY MONDAY TUESDAY WEDNESDAY THURSDAY FRIDAY SATURDAY

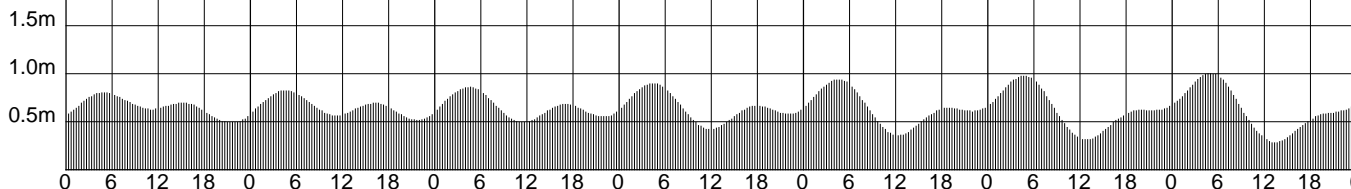
<b>1</b>	0530 0.93 1308 0.37 1940 0.59 2134 0.58	<b>2</b>	0520 0.98 1338 0.33	<b>3</b>	0531 1.01 1407 0.32
----------	--	----------	------------------------	----------	------------------------



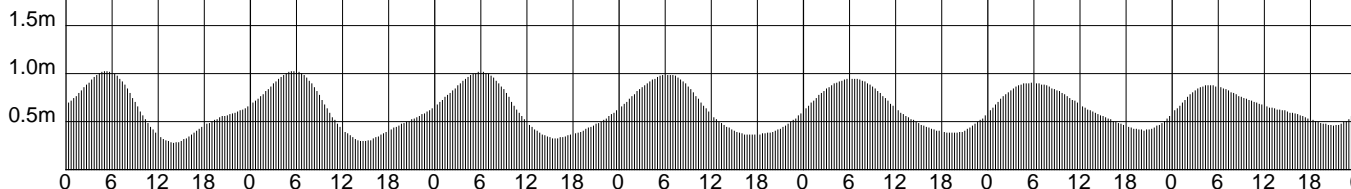
<b>4</b>	0549 1.01 1438 0.34	<b>5</b>	0607 0.99 1515 0.37	<b>6</b>	0622 0.96 1610 0.41 1908 0.43 2032 0.43	<b>7</b>	0632 0.91 2055 0.43	<b>8</b>	0638 0.87 2106 0.43	<b>9</b>	0637 0.82 2118 0.45	<b>10</b>	0524 0.79 1122 0.68 1322 0.68 2129 0.46
----------	------------------------	----------	------------------------	----------	--	----------	------------------------	----------	------------------------	----------	------------------------	-----------	--



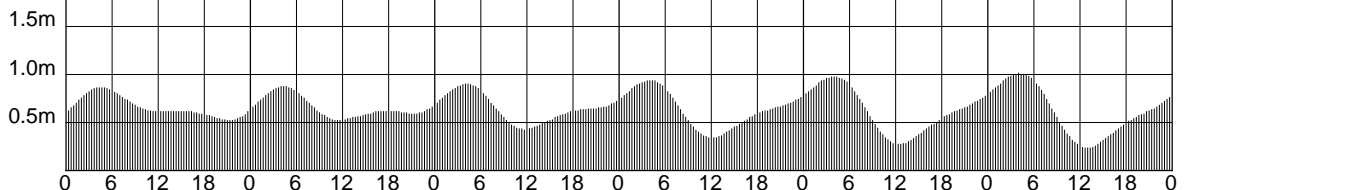
<b>11</b>	0451 0.80 1105 0.62 1518 0.69 2137 0.48	<b>12</b>	0436 0.82 1113 0.56 1615 0.69 2147 0.51	<b>13</b>	0433 0.86 1129 0.49 1706 0.68 2159 0.55	<b>14</b>	0433 0.89 1151 0.41 1756 0.66 2203 0.58	<b>15</b>	0434 0.93 1219 0.35 1848 0.64 2157 0.60	<b>16</b>	0442 0.97 1250 0.30 1959 0.62 2124 0.61	<b>17</b>	0455 1.00 1324 0.28
-----------	--	-----------	--	-----------	--	-----------	--	-----------	--	-----------	--	-----------	------------------------



<b>18</b>	0515 1.02 1401 0.27	<b>19</b>	0536 1.02 1445 0.29	<b>20</b>	0600 1.01 1544 0.32	<b>21</b>	0618 0.98 1722 0.36	<b>22</b>	0616 0.94 1922 0.38	<b>23</b>	0547 0.90 2020 0.40	<b>24</b>	0451 0.87 2058 0.45
-----------	------------------------	-----------	------------------------	-----------	------------------------	-----------	------------------------	-----------	------------------------	-----------	------------------------	-----------	------------------------



<b>25</b>	0428 0.86 1354 0.61 1524 0.61 2119 0.52	<b>26</b>	0415 0.87 1126 0.52 1755 0.61 2112 0.59	<b>27</b>	0413 0.90 1144 0.42	<b>28</b>	0410 0.93 1204 0.34	<b>29</b>	0358 0.97 1228 0.27	<b>30</b>	0402 1.01 1254 0.23
-----------	--	-----------	--	-----------	------------------------	-----------	------------------------	-----------	------------------------	-----------	------------------------



© Copyright: Commonwealth of Australia 2009, Bureau of Meteorology

**Disclaimer:** These tide predictions are supplied in good faith and believed to be correct.

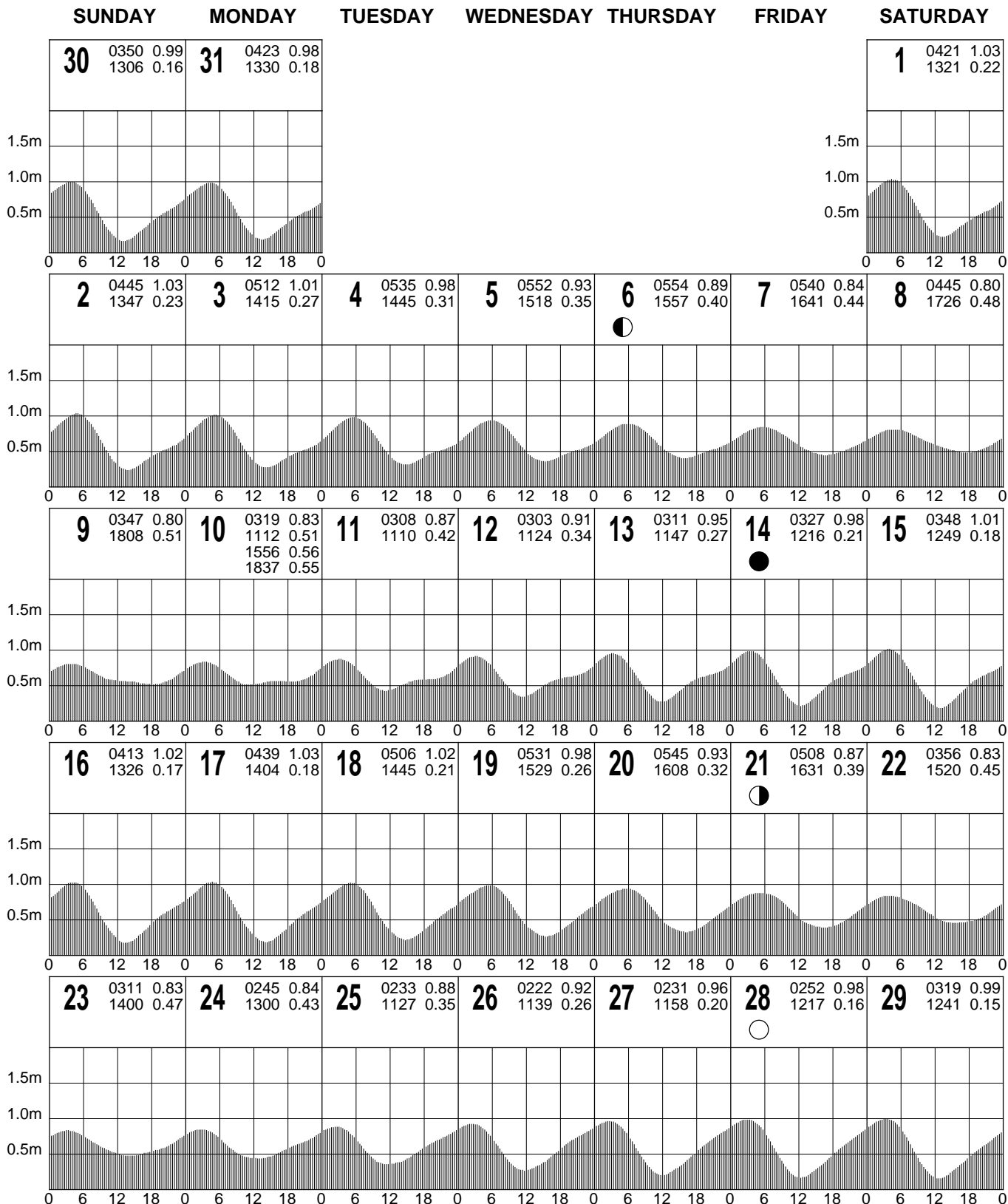
No warranty is given in respect to errors, omissions, or suitability for any purpose.

# TIDE PREDICTIONS FOR SOLOMON ISLANDS – HONIARA

MAY – 2010

LOCAL STANDARD TIME

Prediction Datum is 0.294 metres above TGZ, TGZ is 4.3102 metres below FBM4



© Copyright: Commonwealth of Australia 2009, Bureau of Meteorology

**Disclaimer:** These tide predictions are supplied in good faith and believed to be correct.

No warranty is given in respect to errors, omissions, or suitability for any purpose.

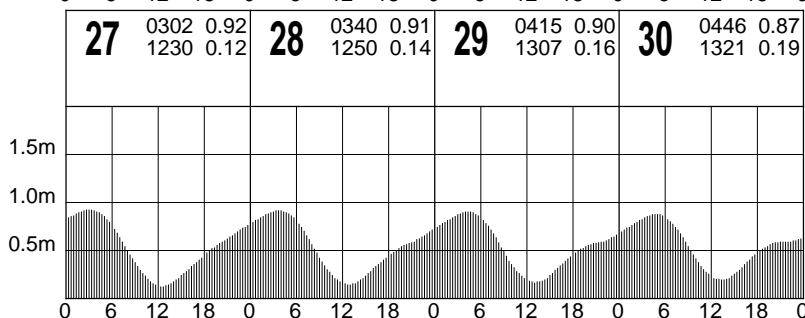
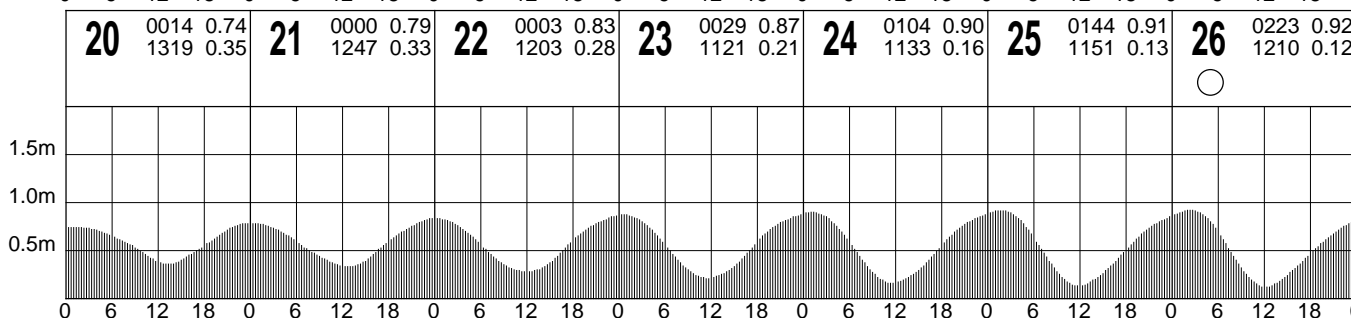
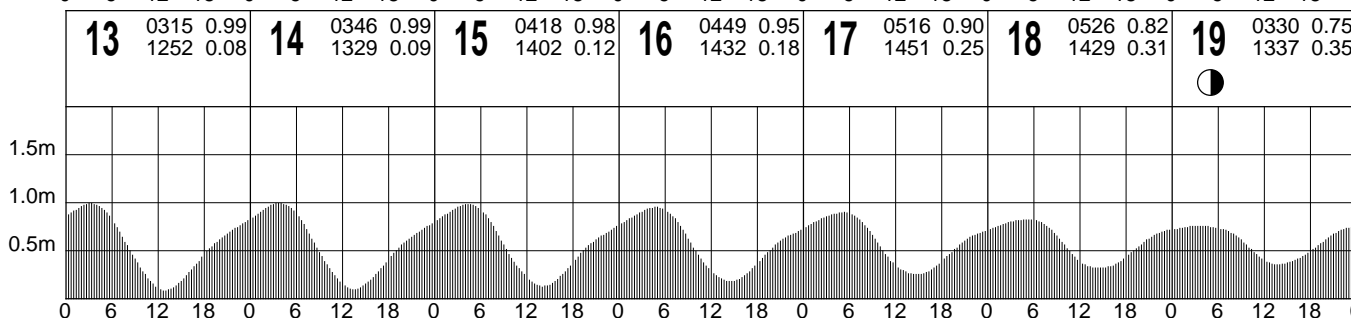
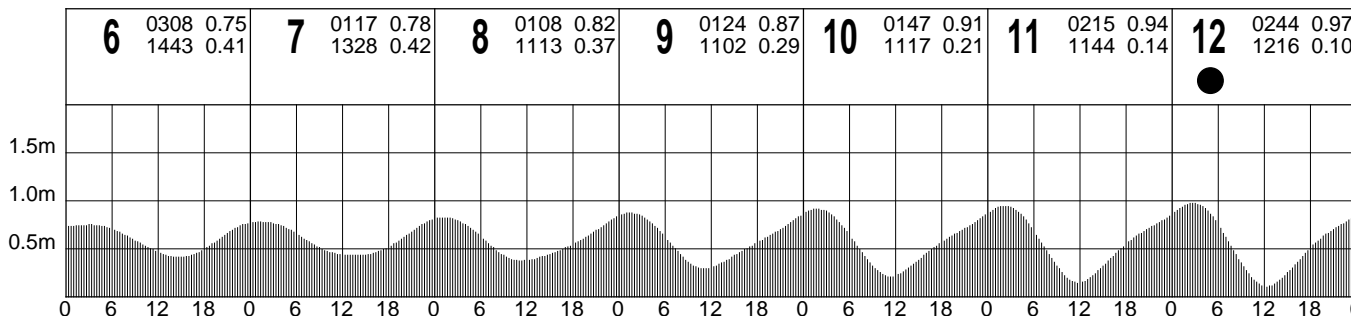
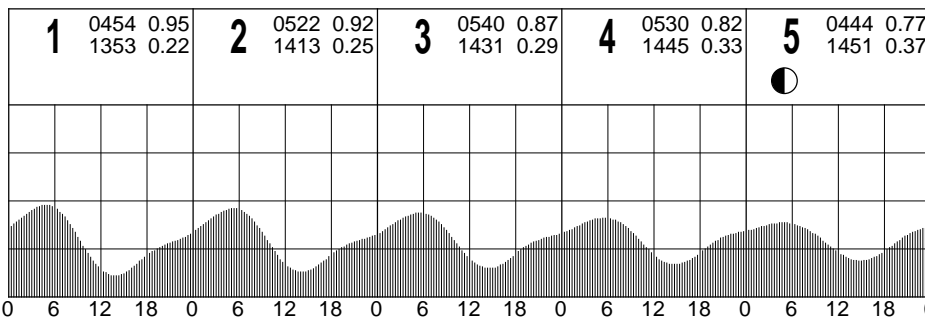
# TIDE PREDICTIONS FOR SOLOMON ISLANDS – HONIARA

JUNE – 2010

LOCAL STANDARD TIME

Prediction Datum is 0.294 metres above TGZ, TGZ is 4.3102 metres below FBM4

SUNDAY MONDAY TUESDAY WEDNESDAY THURSDAY FRIDAY SATURDAY



© Copyright: Commonwealth of Australia 2009, Bureau of Meteorology

**Disclaimer:** These tide predictions are supplied in good faith and believed to be correct. No warranty is given in respect to errors, omissions, or suitability for any purpose.

# TIDE PREDICTIONS FOR SOLOMON ISLANDS – HONIARA

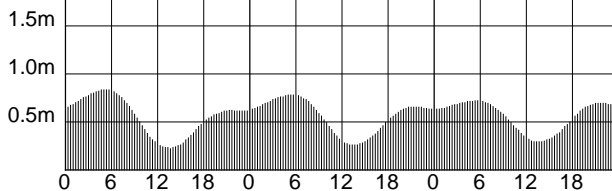
JULY – 2010

LOCAL STANDARD TIME

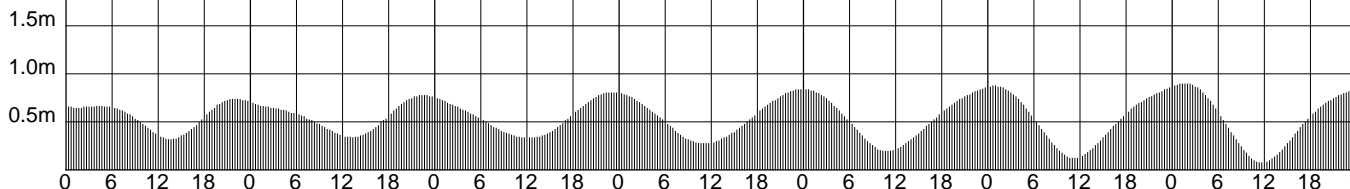
Prediction Datum is 0.294 metres above TGZ, TGZ is 4.3102 metres below FBM4

SUNDAY MONDAY TUESDAY WEDNESDAY THURSDAY FRIDAY SATURDAY

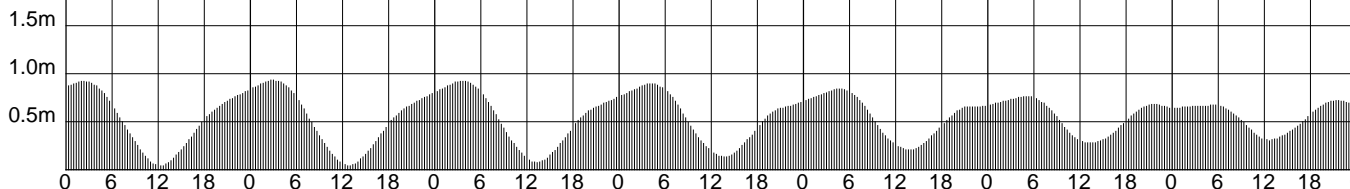
<b>1</b>	0514 0.83 1331 0.22 2130 0.62 2303 0.61	<b>2</b>	0533 0.78 1335 0.26 2129 0.65	<b>3</b>	0005 0.63 0533 0.72 1334 0.29 2137 0.69
----------	--	----------	-------------------------------------	----------	--



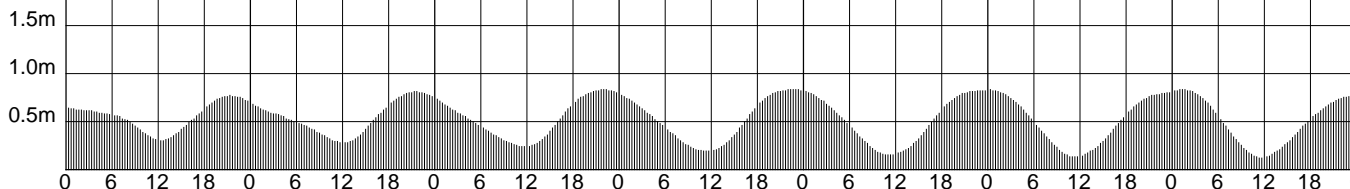
<b>4</b>	0120 0.64 0414 0.66 1332 0.31 2158 0.73	<b>5</b>	1318 0.33 2230 0.77	<b>6</b>	1208 0.33 2312 0.80	<b>7</b>	1059 0.27	<b>8</b>	0000 0.84 1053 0.19	<b>9</b>	0050 0.87 1110 0.12	<b>10</b>	0135 0.89 1138 0.06
----------	--	----------	------------------------	----------	------------------------	----------	-----------	----------	------------------------	----------	------------------------	-----------	------------------------



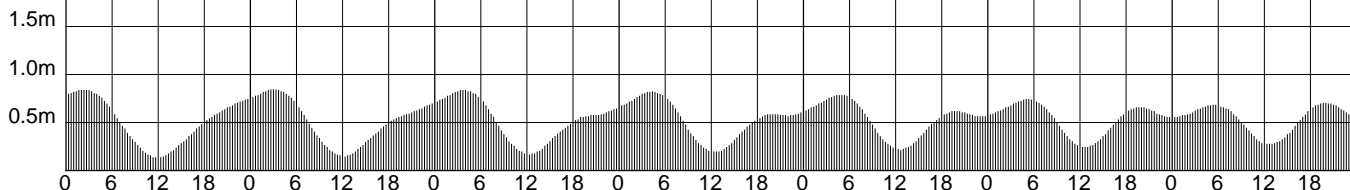
<b>11</b>	0216 0.92 1212 0.04	<b>12</b>	0256 0.93 1245 0.04	<b>13</b>	0333 0.92 1317 0.07	<b>14</b>	0408 0.89 1342 0.13	<b>15</b>	0440 0.84 1353 0.21 2148 0.65 2233 0.65	<b>16</b>	0509 0.76 1319 0.28 2135 0.68	<b>17</b>	0017 0.64 0524 0.67 1234 0.30 2130 0.72
-----------	------------------------	-----------	------------------------	-----------	------------------------	-----------	------------------------	-----------	--	-----------	-------------------------------------	-----------	--



<b>18</b>	1227 0.30 2123 0.77	<b>19</b>	1207 0.28 2135 0.81	<b>20</b>	1146 0.23 2202 0.83	<b>21</b>	1118 0.19 2252 0.83	<b>22</b>	1106 0.15	<b>23</b>	0017 0.83 1120 0.13	<b>24</b>	0124 0.83 1138 0.12
-----------	------------------------	-----------	------------------------	-----------	------------------------	-----------	------------------------	-----------	-----------	-----------	------------------------	-----------	------------------------



<b>25</b>	0216 0.83 1154 0.13	<b>26</b>	0301 0.84 1209 0.14	<b>27</b>	0340 0.83 1220 0.16	<b>28</b>	0414 0.82 1230 0.19 1958 0.58 2157 0.56	<b>29</b>	0443 0.78 1236 0.21 1950 0.61 2258 0.56	<b>30</b>	0507 0.74 1239 0.24 1952 0.65 2352 0.55	<b>31</b>	0528 0.68 1236 0.27 1958 0.70
-----------	------------------------	-----------	------------------------	-----------	------------------------	-----------	--	-----------	--	-----------	--	-----------	-------------------------------------



© Copyright: Commonwealth of Australia 2009, Bureau of Meteorology

**Disclaimer:** These tide predictions are supplied in good faith and believed to be correct.

No warranty is given in respect to errors, omissions, or suitability for any purpose.

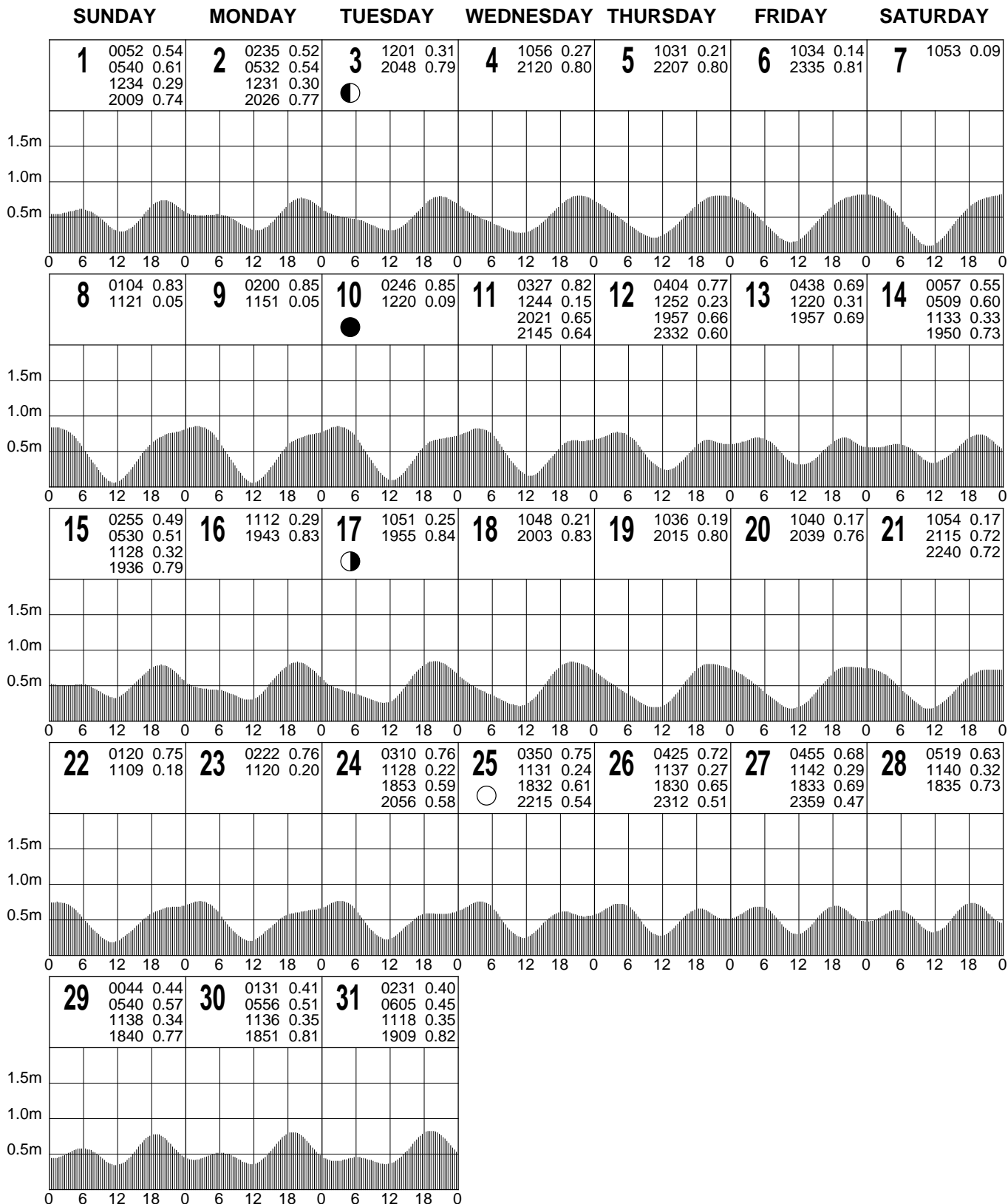


# TIDE PREDICTIONS FOR SOLOMON ISLANDS – HONIARA

AUGUST – 2010

LOCAL STANDARD TIME

Prediction Datum is 0.294 metres above TGZ, TGZ is 4.3102 metres below FBM4



© Copyright: Commonwealth of Australia 2009, Bureau of Meteorology

**Disclaimer:** These tide predictions are supplied in good faith and believed to be correct. No warranty is given in respect to errors, omissions, or suitability for any purpose.

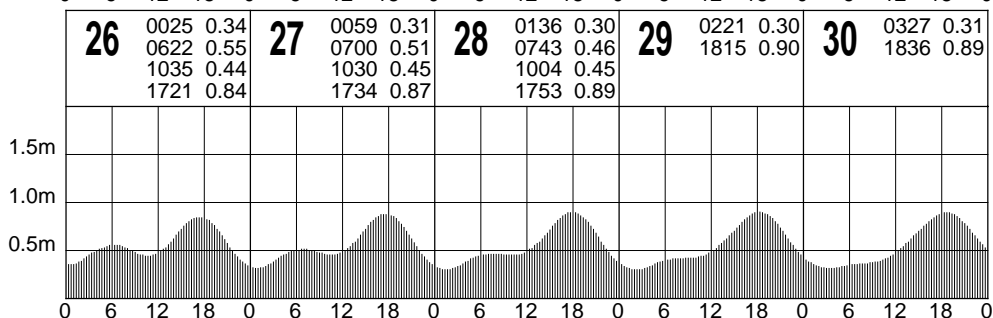
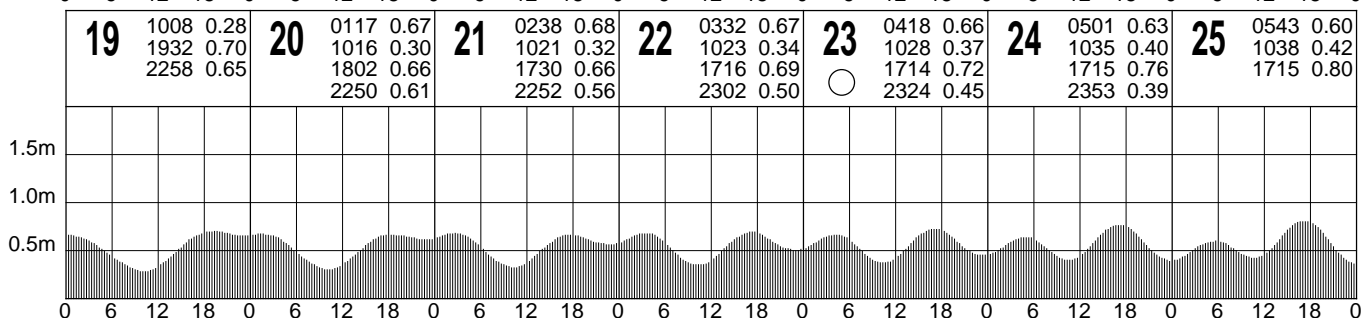
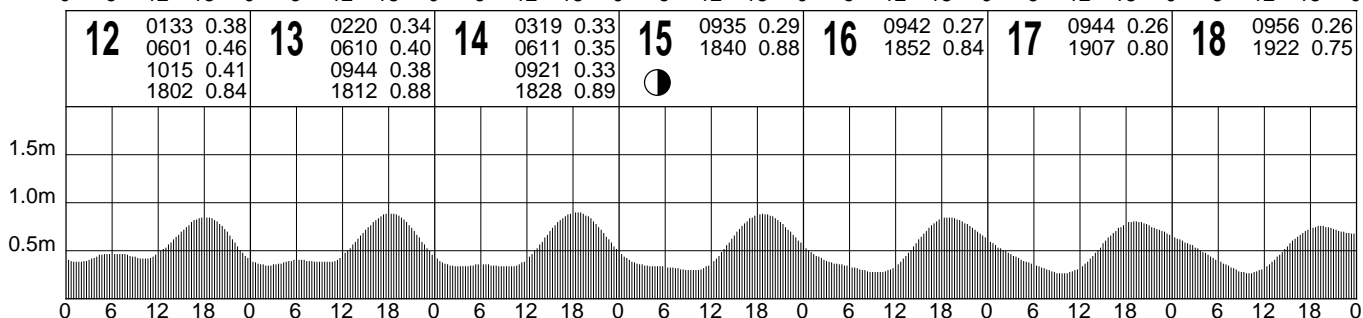
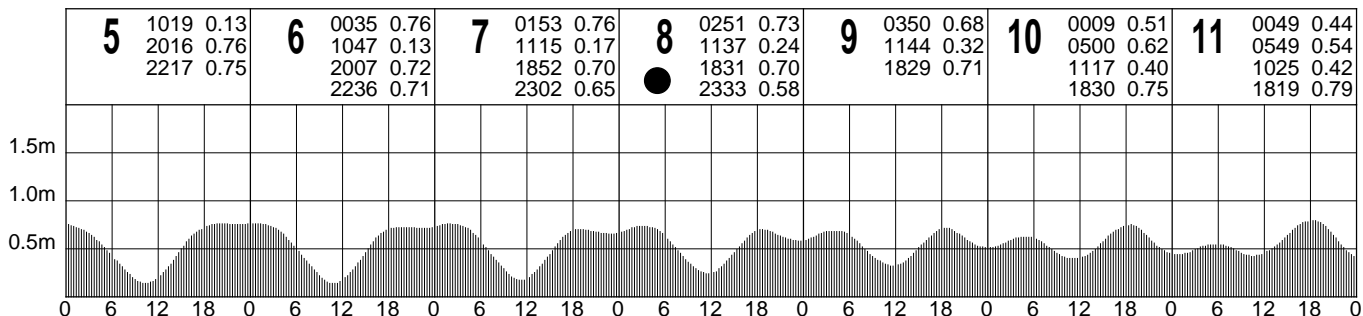
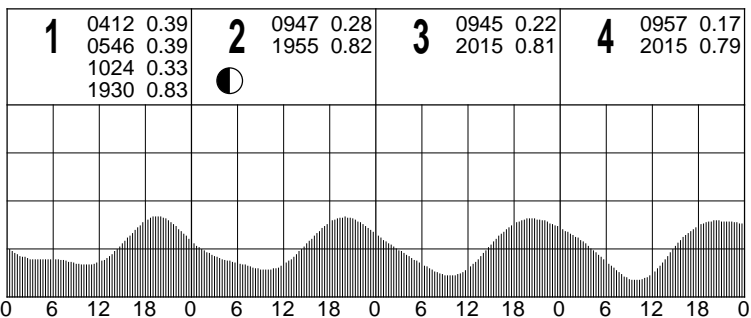
# TIDE PREDICTIONS FOR SOLOMON ISLANDS – HONIARA

SEPTEMBER – 2010

LOCAL STANDARD TIME

Prediction Datum is 0.294 metres above TGZ, TGZ is 4.3102 metres below FBM4

SUNDAY MONDAY TUESDAY WEDNESDAY THURSDAY FRIDAY SATURDAY



© Copyright: Commonwealth of Australia 2009, Bureau of Meteorology

**Disclaimer:** These tide predictions are supplied in good faith and believed to be correct.

No warranty is given in respect to errors, omissions, or suitability for any purpose.

# TIDE PREDICTIONS FOR SOLOMON ISLANDS – HONIARA

OCTOBER – 2010

LOCAL STANDARD TIME

Prediction Datum is 0.294 metres above TGZ, TGZ is 4.3102 metres below FBM4

SUNDAY

MONDAY

TUESDAY

WEDNESDAY THURSDAY

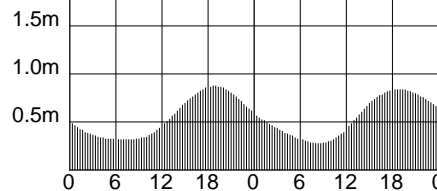
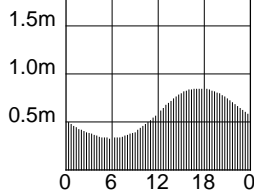
FRIDAY

SATURDAY

**31** 0558 0.32  
1722 0.84

**1** 0736 0.31  
1851 0.87

**2** 0822 0.27  
1847 0.83



**3** 0856 0.25  
1827 0.80

**4** 0928 0.26  
1738 0.78

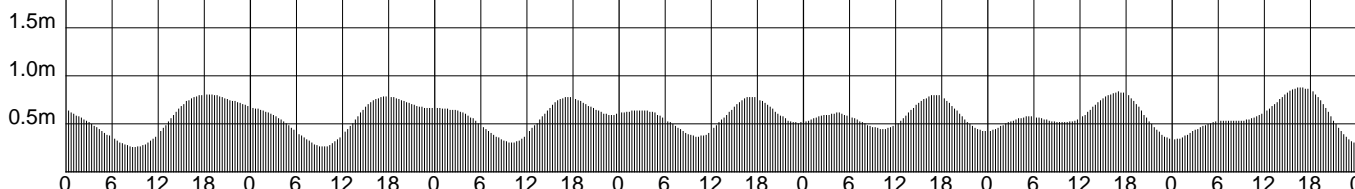
**5** 0958 0.30  
1715 0.77  
2301 0.59

**6** 0309 0.63  
1020 0.36  
1707 0.77  
2323 0.50

**7** 0425 0.61  
1025 0.44  
1707 0.79  
2348 0.41

**8** 0530 0.57  
0947 0.51  
1707 0.83

**9** 0017 0.33  
0646 0.53  
0822 0.53  
1650 0.87



**10** 0048 0.27  
1643 0.92

**11** 0121 0.23  
1659 0.95

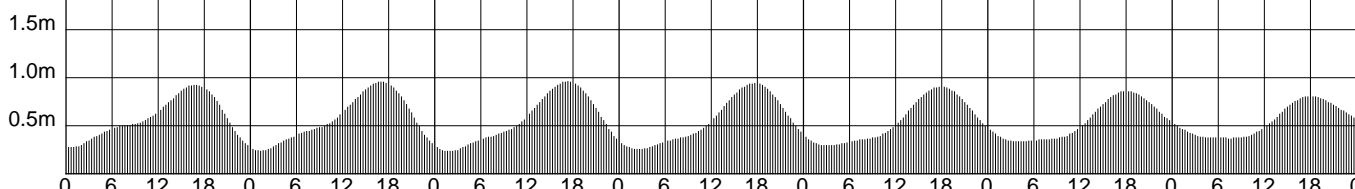
**12** 0155 0.23  
1719 0.96

**13** 0230 0.25  
1739 0.94

**14** 0310 0.28  
1754 0.90

**15** 0405 0.33  
1803 0.85

**16** 0728 0.36  
1807 0.80



**17** 0808 0.38  
1757 0.76

**18** 0824 0.40  
1654 0.73  
2332 0.57

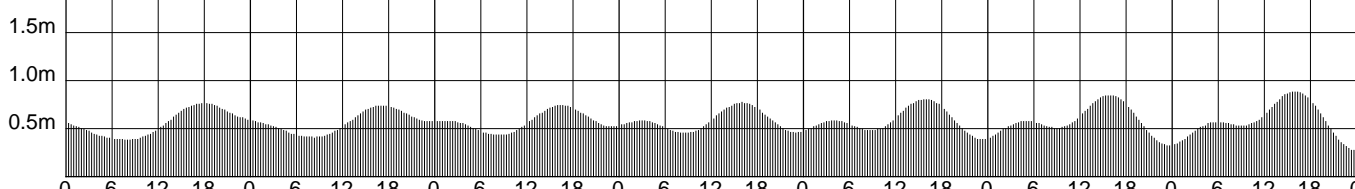
**19** 0056 0.57  
0832 0.43  
1622 0.74  
2301 0.52

**20** 0307 0.58  
0833 0.45  
1605 0.76  
2304 0.45

**21** 0403 0.58  
0844 0.48  
1559 0.80  
2316 0.39

**22** 0455 0.57  
0859 0.50  
1556 0.84  
2334 0.32

**23** 0549 0.56  
0905 0.53  
1600 0.88  
2359 0.26



**24** 0655 0.55  
0853 0.55  
1613 0.91

**25** 0028 0.22  
1630 0.94

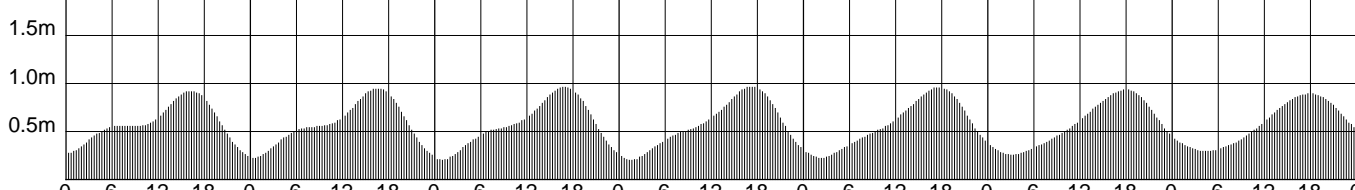
**26** 0100 0.20  
1652 0.96

**27** 0135 0.20  
1715 0.96

**28** 0217 0.22  
1738 0.95

**29** 0309 0.25  
1758 0.93

**30** 0420 0.29  
1759 0.89



© Copyright: Commonwealth of Australia 2009, Bureau of Meteorology

Disclaimer: These tide predictions are supplied in good faith and believed to be correct.

No warranty is given in respect to errors, omissions, or suitability for any purpose.

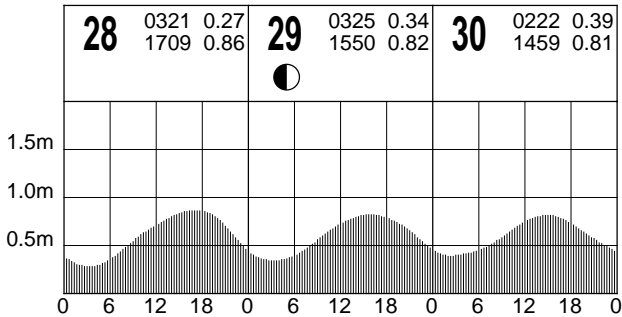
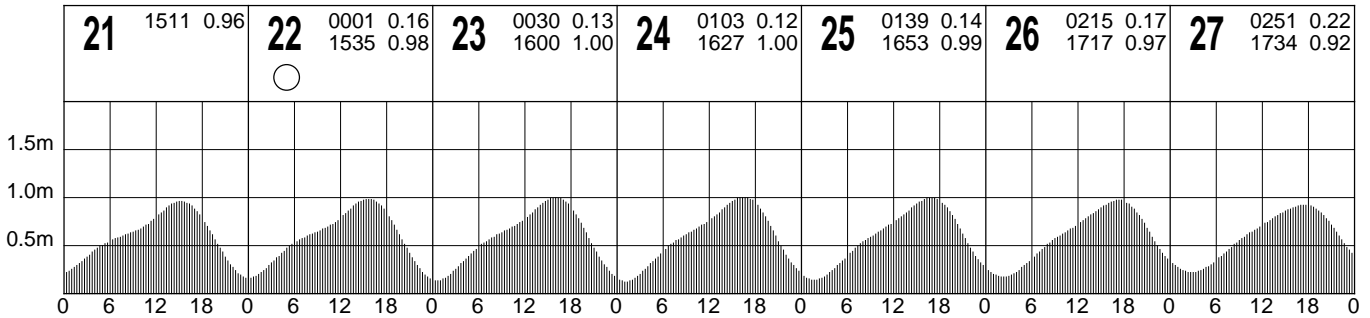
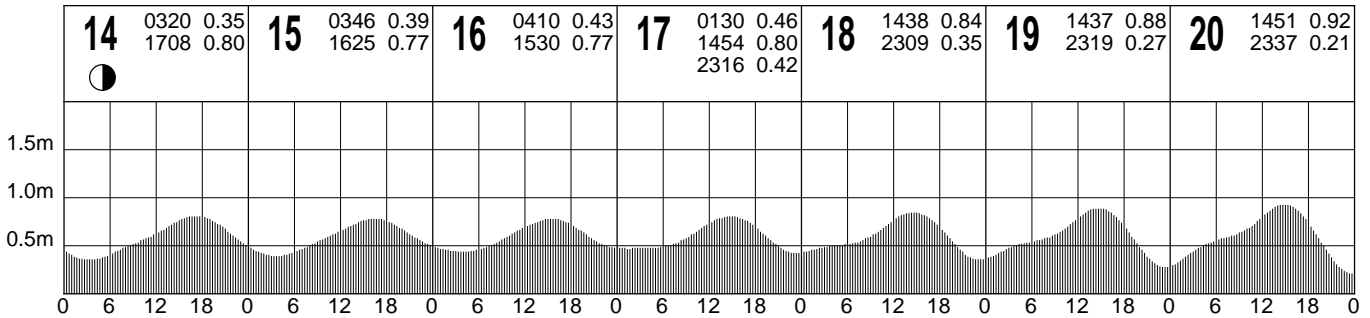
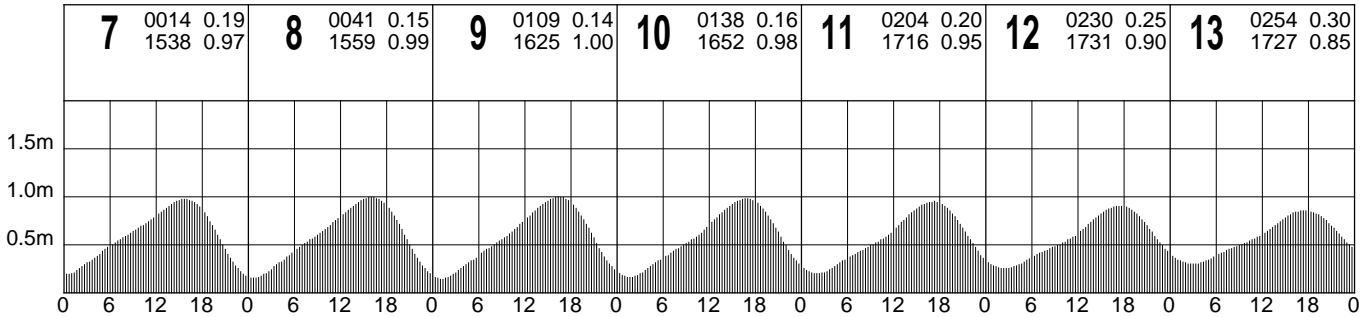
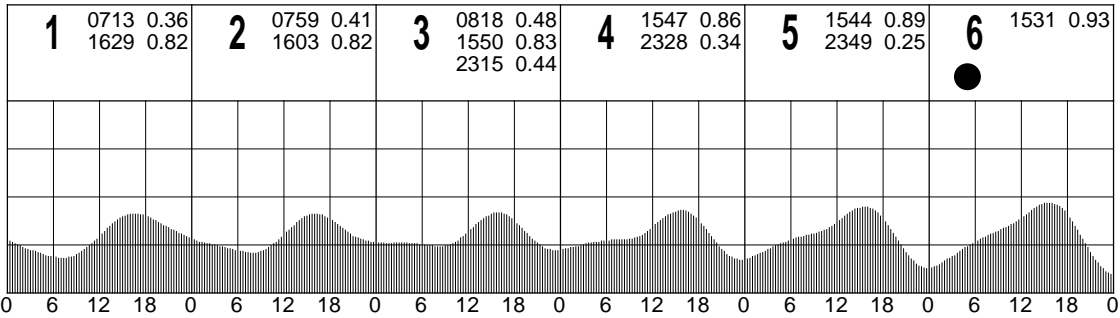
# TIDE PREDICTIONS FOR SOLOMON ISLANDS – HONIARA

NOVEMBER – 2010

LOCAL STANDARD TIME

Prediction Datum is 0.294 metres above TGZ, TGZ is 4.3102 metres below FBM4

SUNDAY MONDAY TUESDAY WEDNESDAY THURSDAY FRIDAY SATURDAY



© Copyright: Commonwealth of Australia 2009, Bureau of Meteorology

**Disclaimer:** These tide predictions are supplied in good faith and believed to be correct. No warranty is given in respect to errors, omissions, or suitability for any purpose.

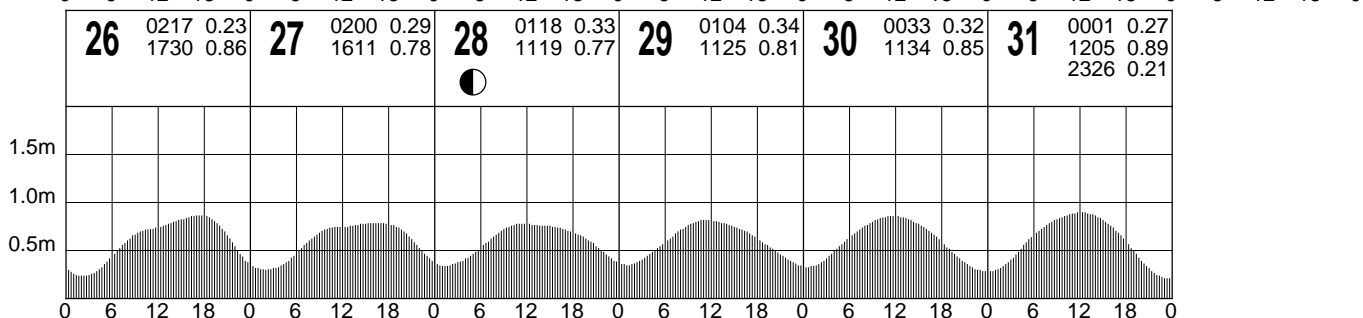
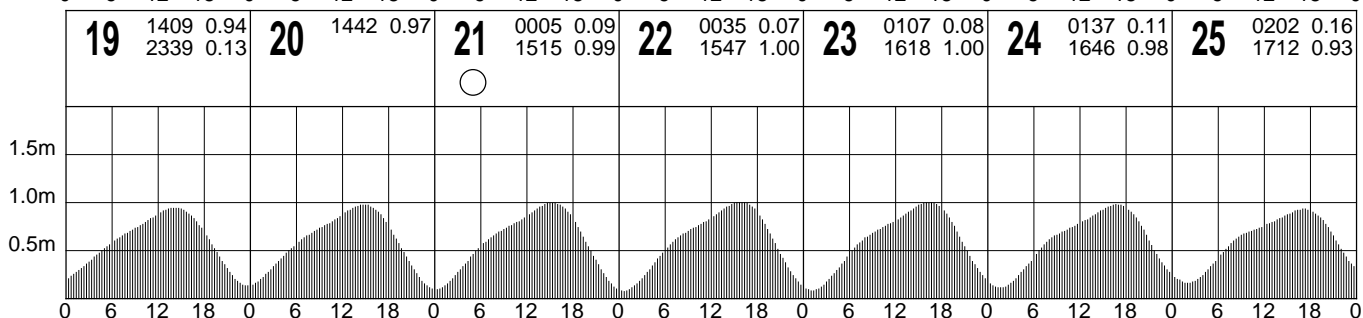
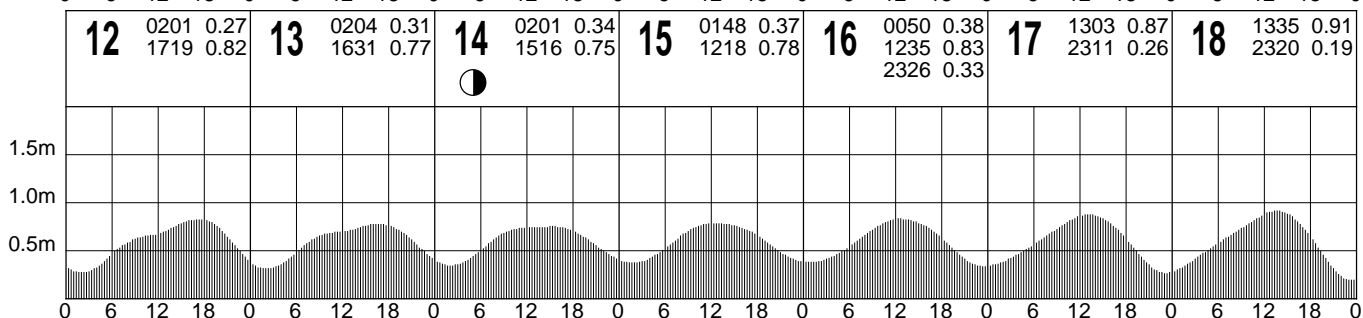
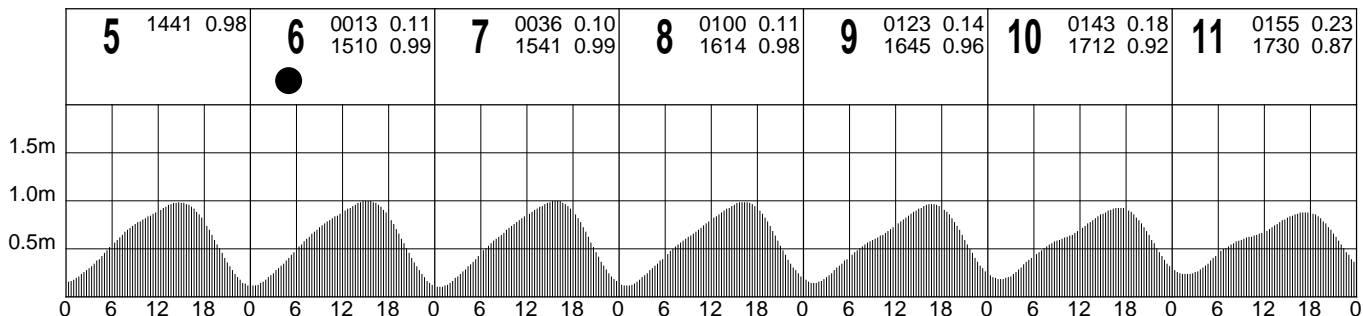
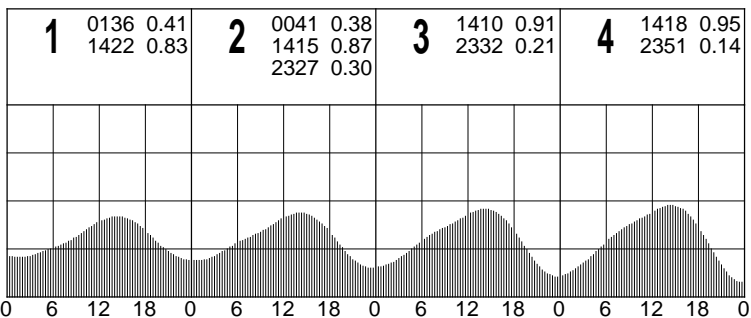
# TIDE PREDICTIONS FOR SOLOMON ISLANDS – HONIARA

DECEMBER – 2010

LOCAL STANDARD TIME

Prediction Datum is 0.294 metres above TGZ, TGZ is 4.3102 metres below FBM4

SUNDAY MONDAY TUESDAY WEDNESDAY THURSDAY FRIDAY SATURDAY



© Copyright: Commonwealth of Australia 2009, Bureau of Meteorology

**Disclaimer:** These tide predictions are supplied in good faith and believed to be correct.

No warranty is given in respect to errors, omissions, or suitability for any purpose.